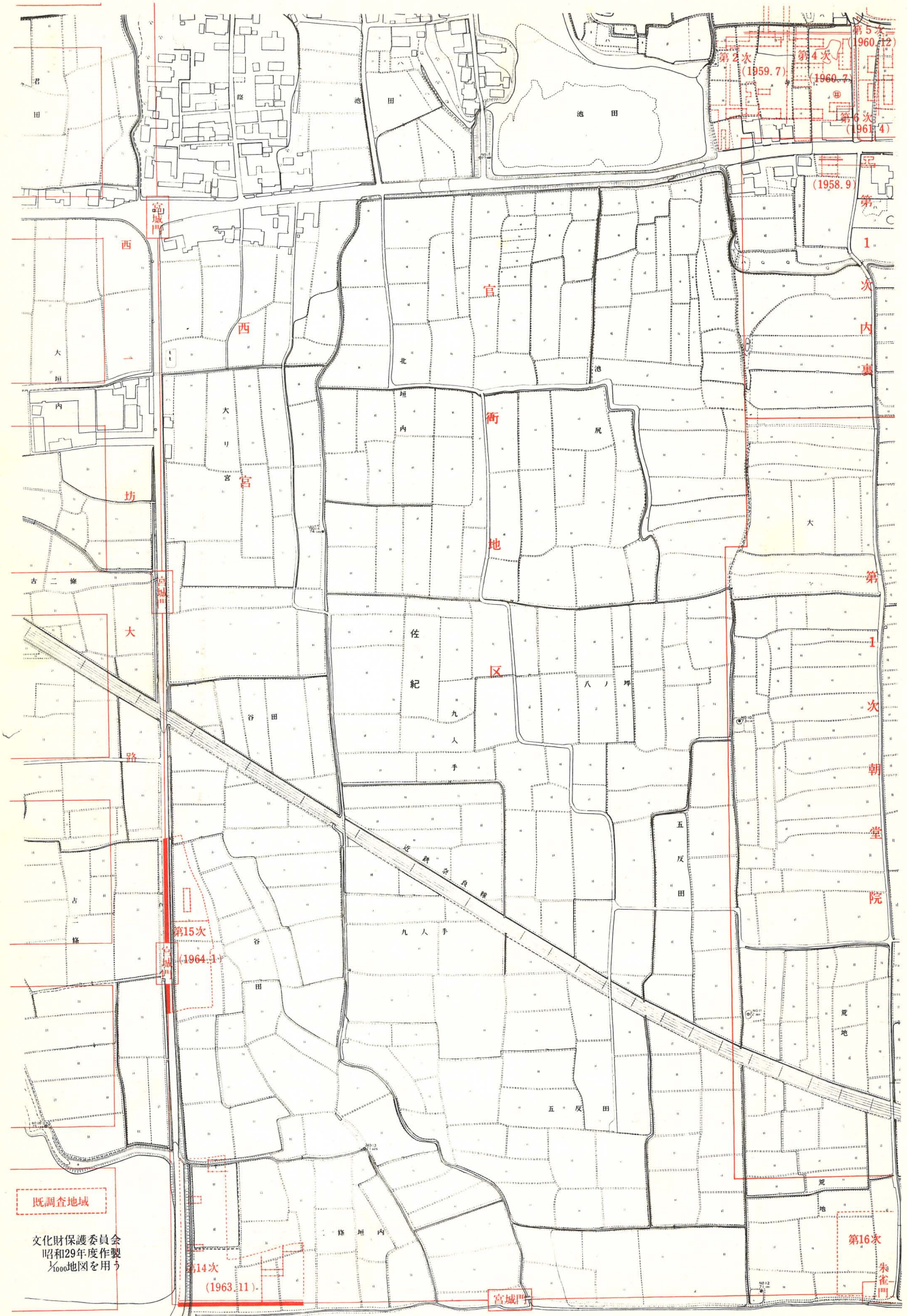


## 図面・図版

1. 遺構には一連番号を付し、その前に SA: 築地・柵・土塁, SB: 建物, SC: 廊, SD: 溝, SK: 土壙, SX: その他, SZ: 不明の分類記号を標記した。
2. 遺構の寸法数字は m 単位である。
3. 高さ規準 LO は埋蔵文化財発掘調査報告第 5 『平城宮跡』の B. M. No. 2 の上面から  $\pm 0$  cm である。

平城宮跡全域地形図



既調査地域

文化財保護委員会  
昭和29年度作製  
1/5000地図を用う

第14次  
(1963.11)

第15次  
(1964.5)

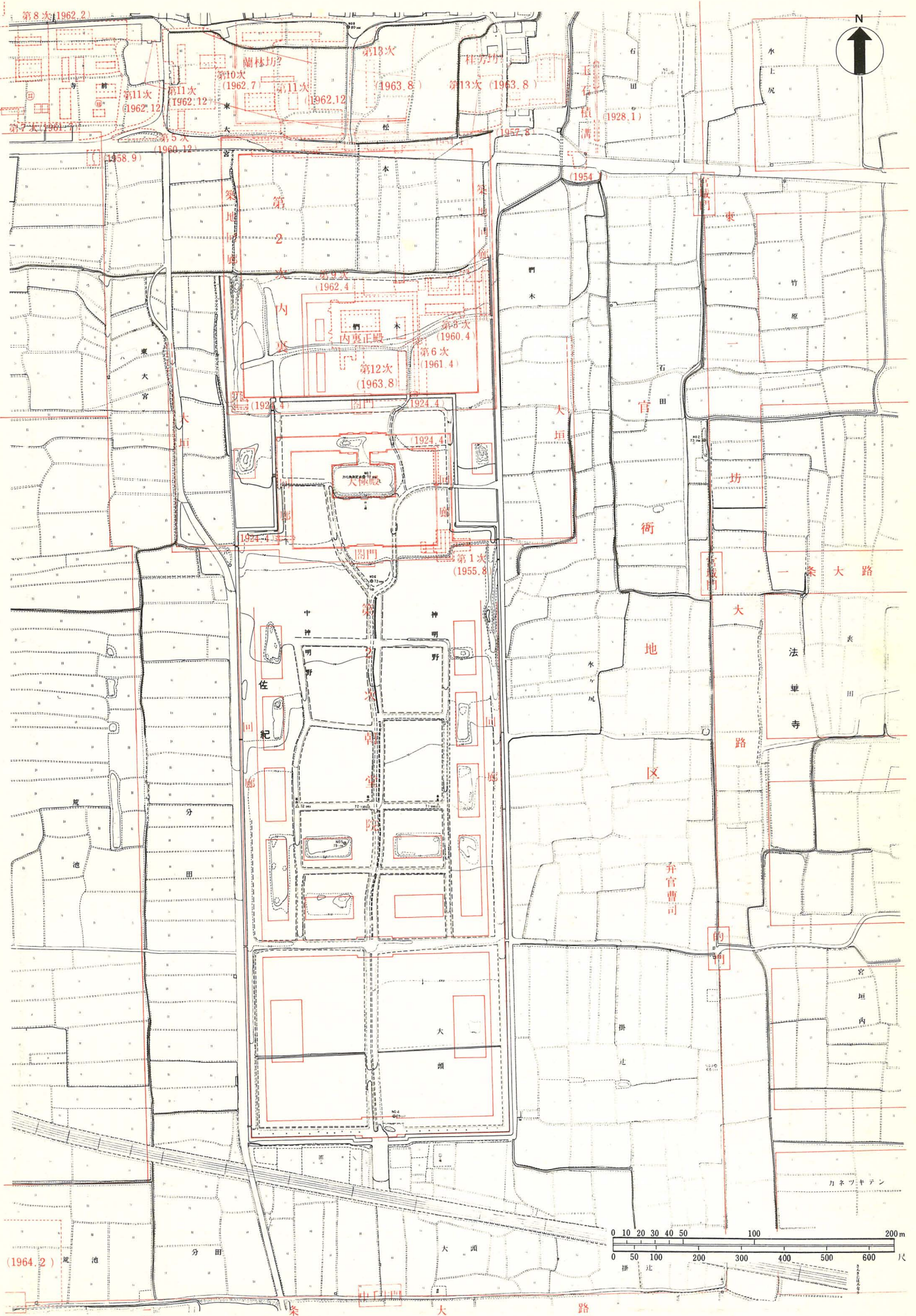
第2次 (1959.7)  
第4次 (1960.7)  
第5次 (1960.12)  
第6次 (1961.4)

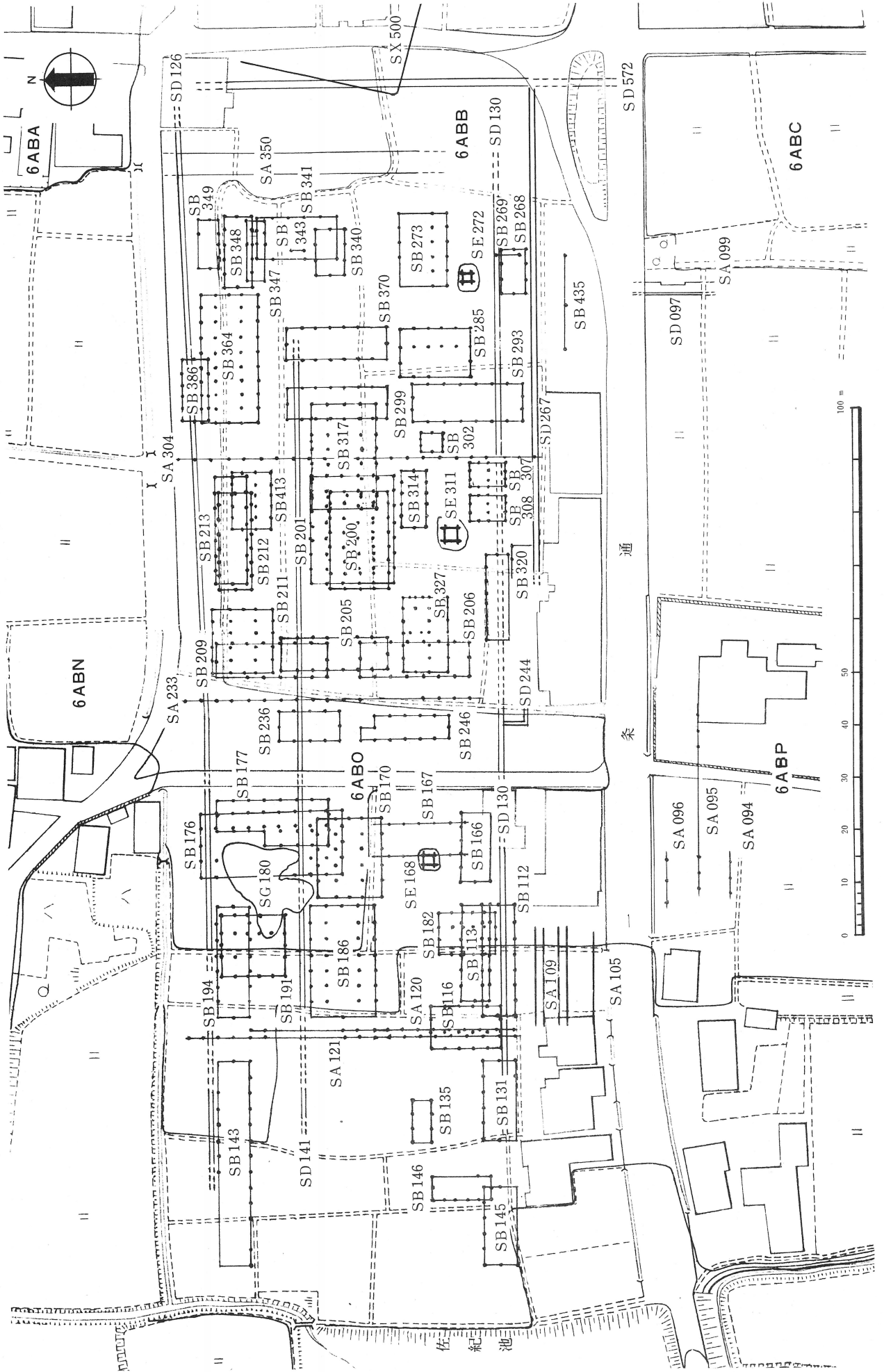
(1958.9)

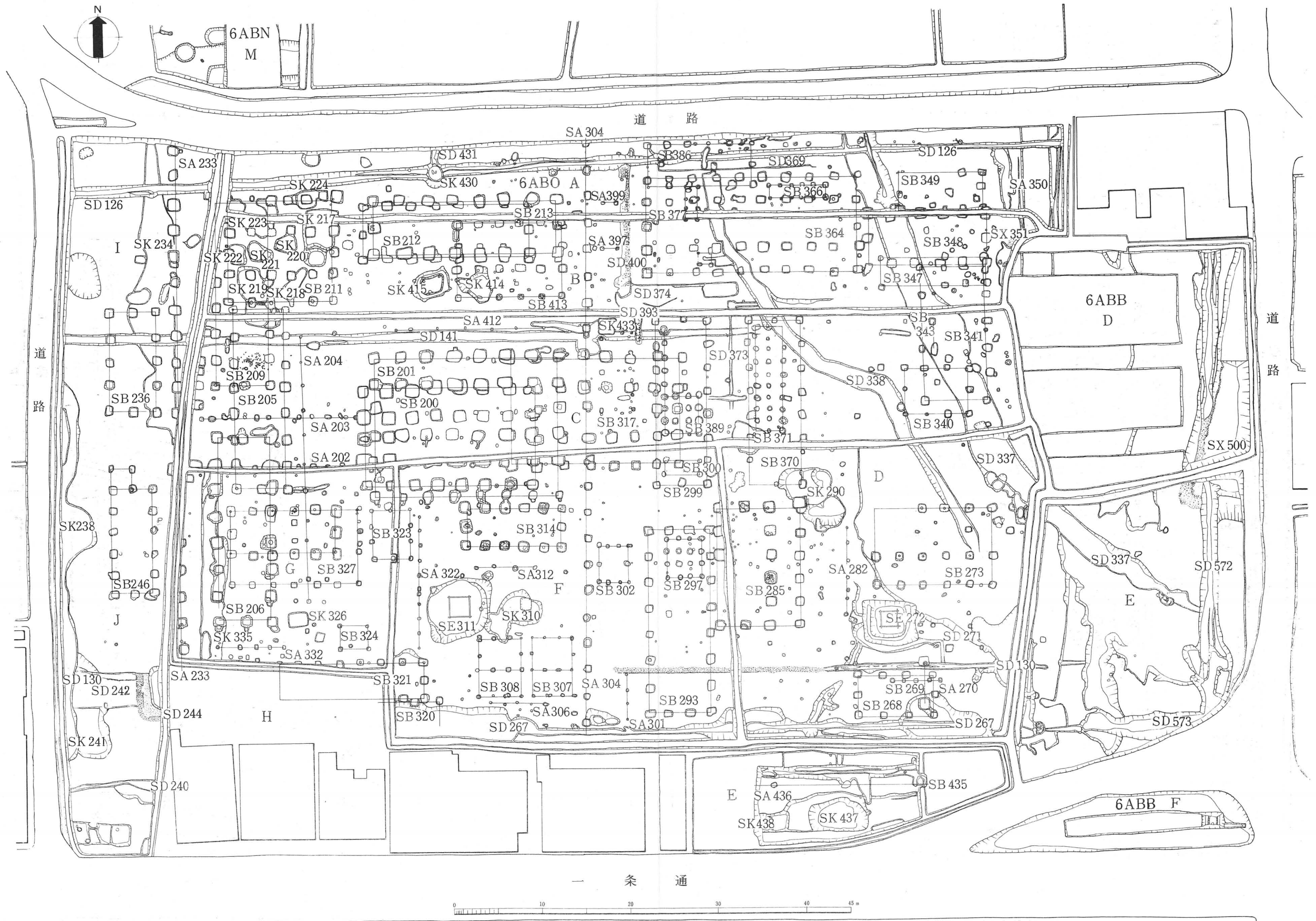
第16次

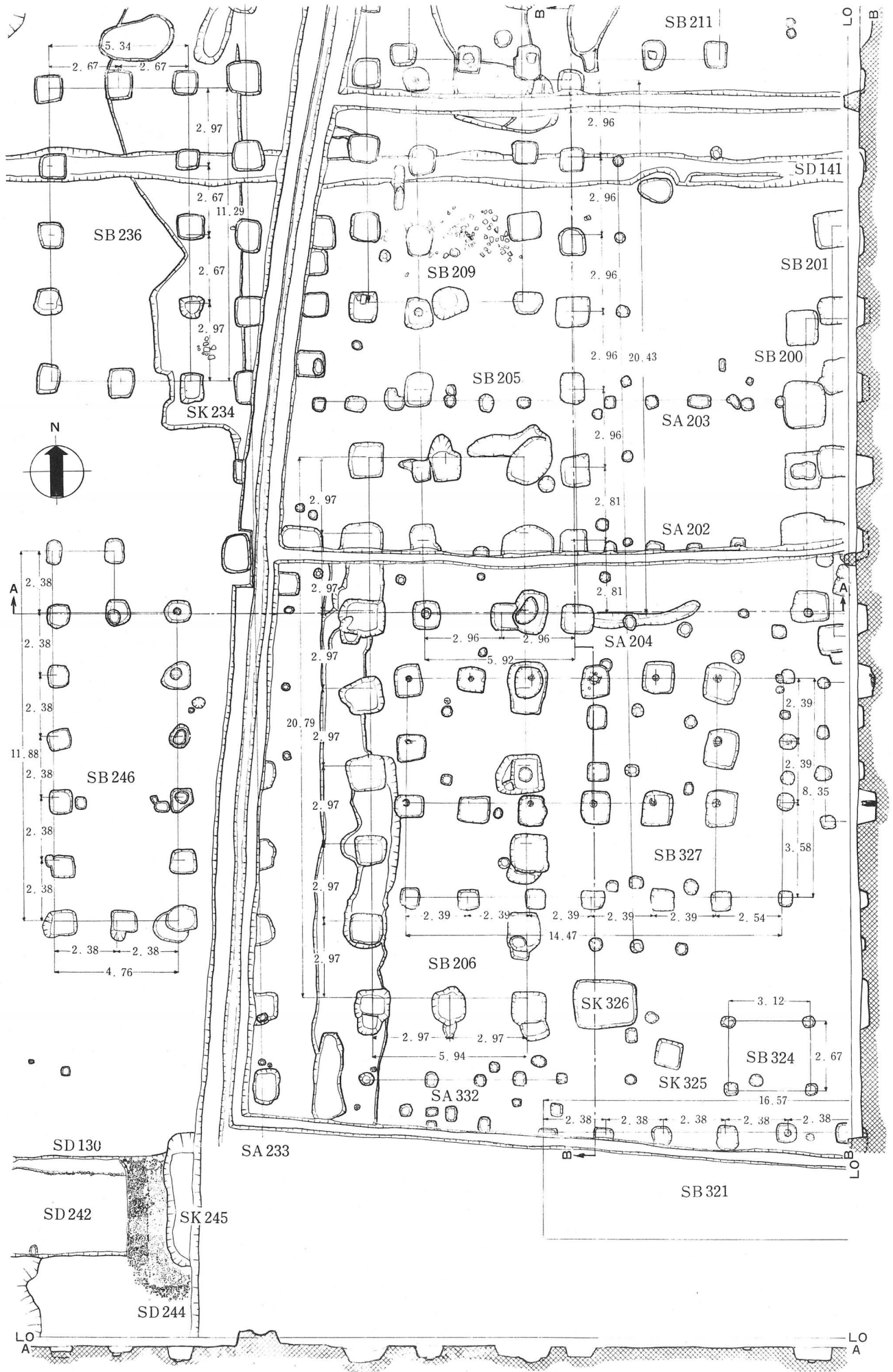
宮城門

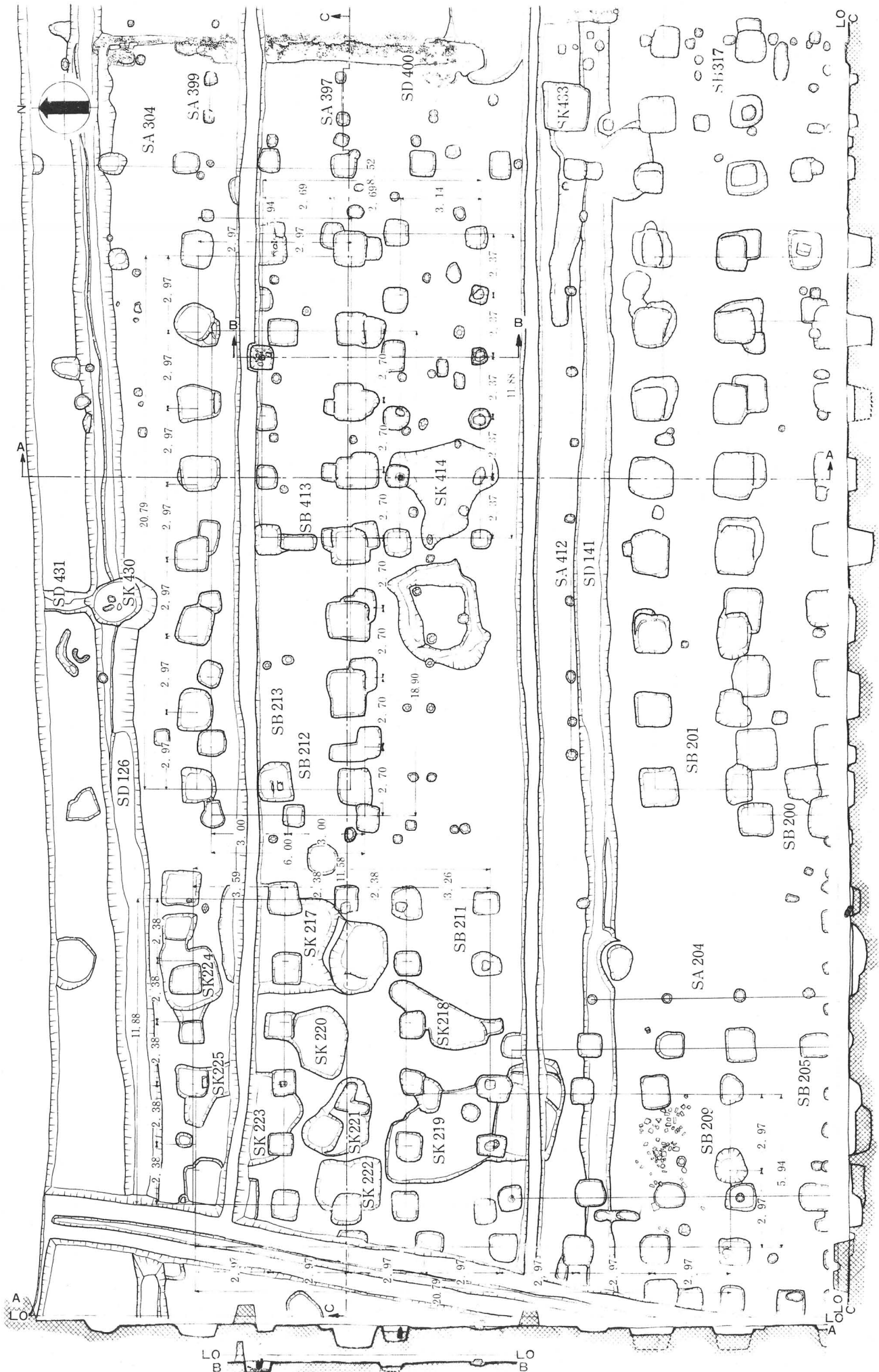
朱雀門

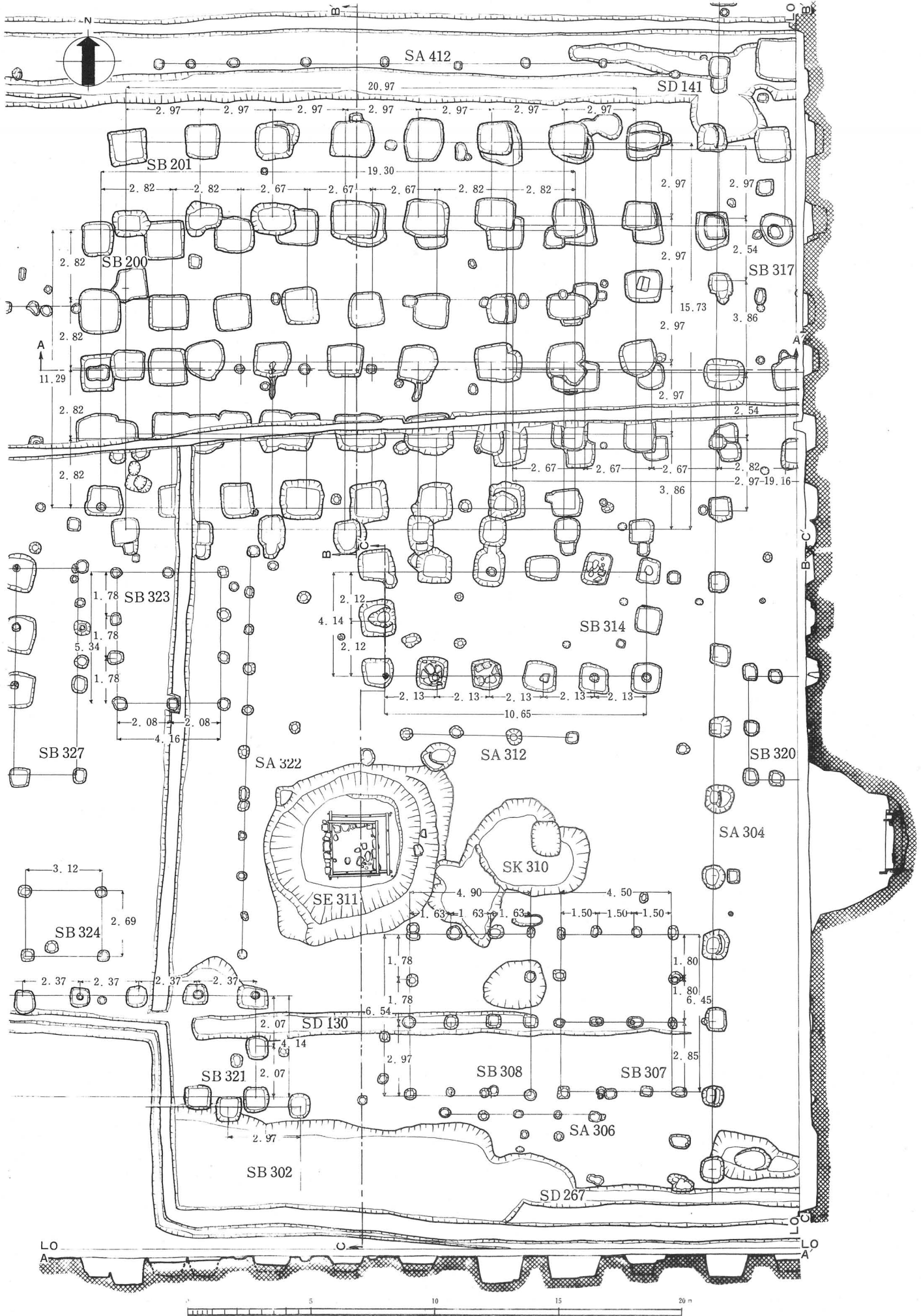




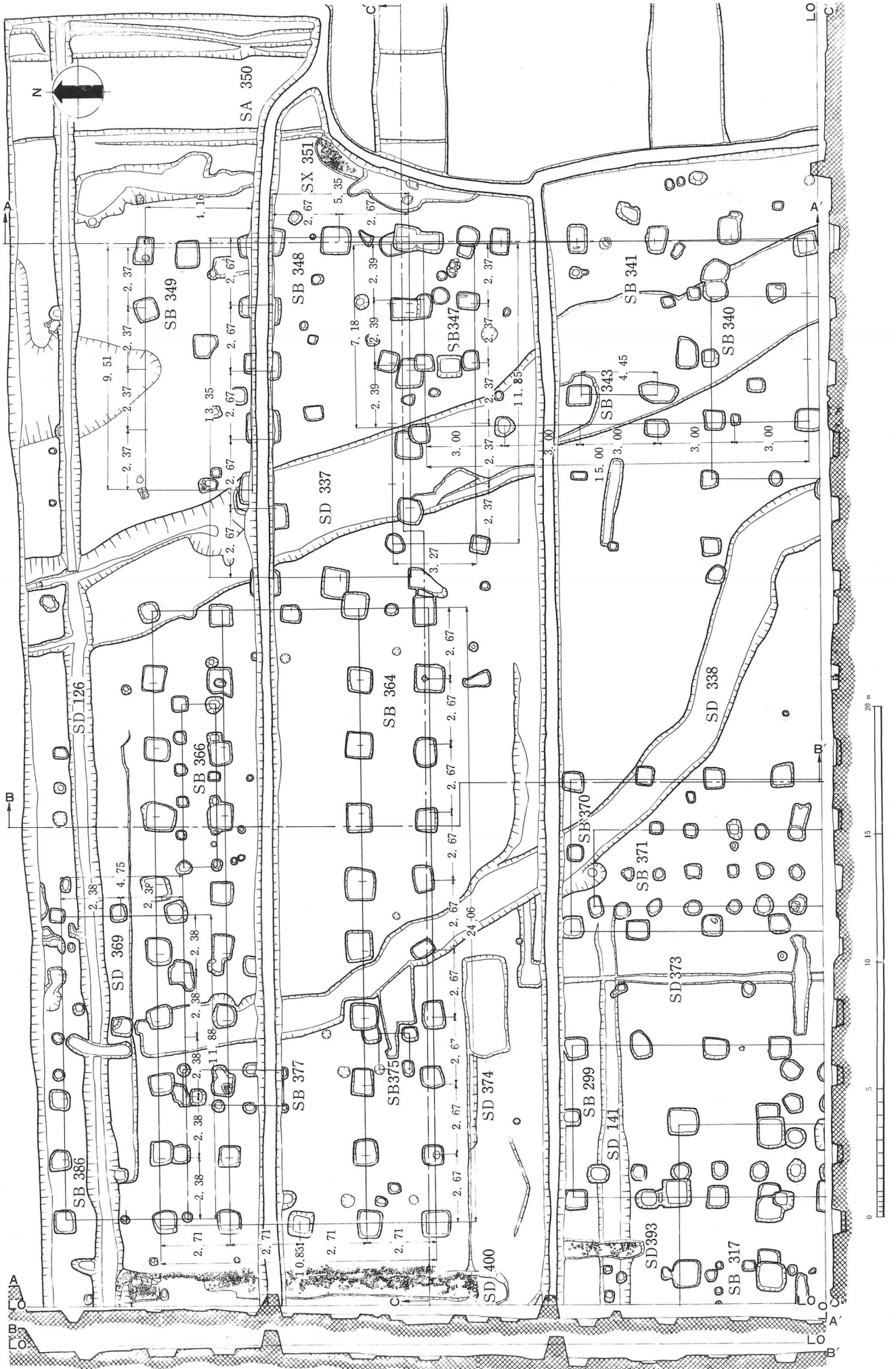


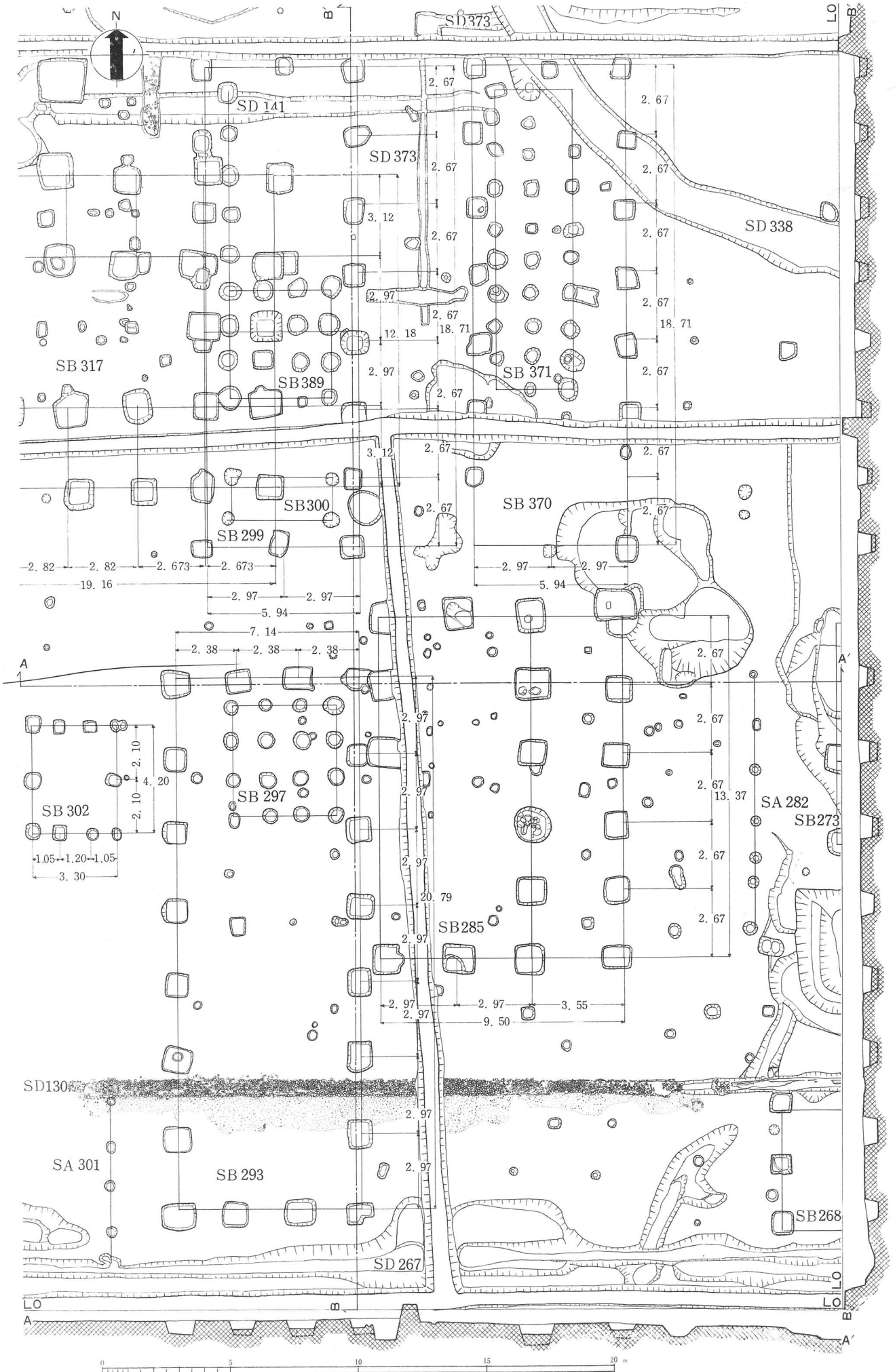


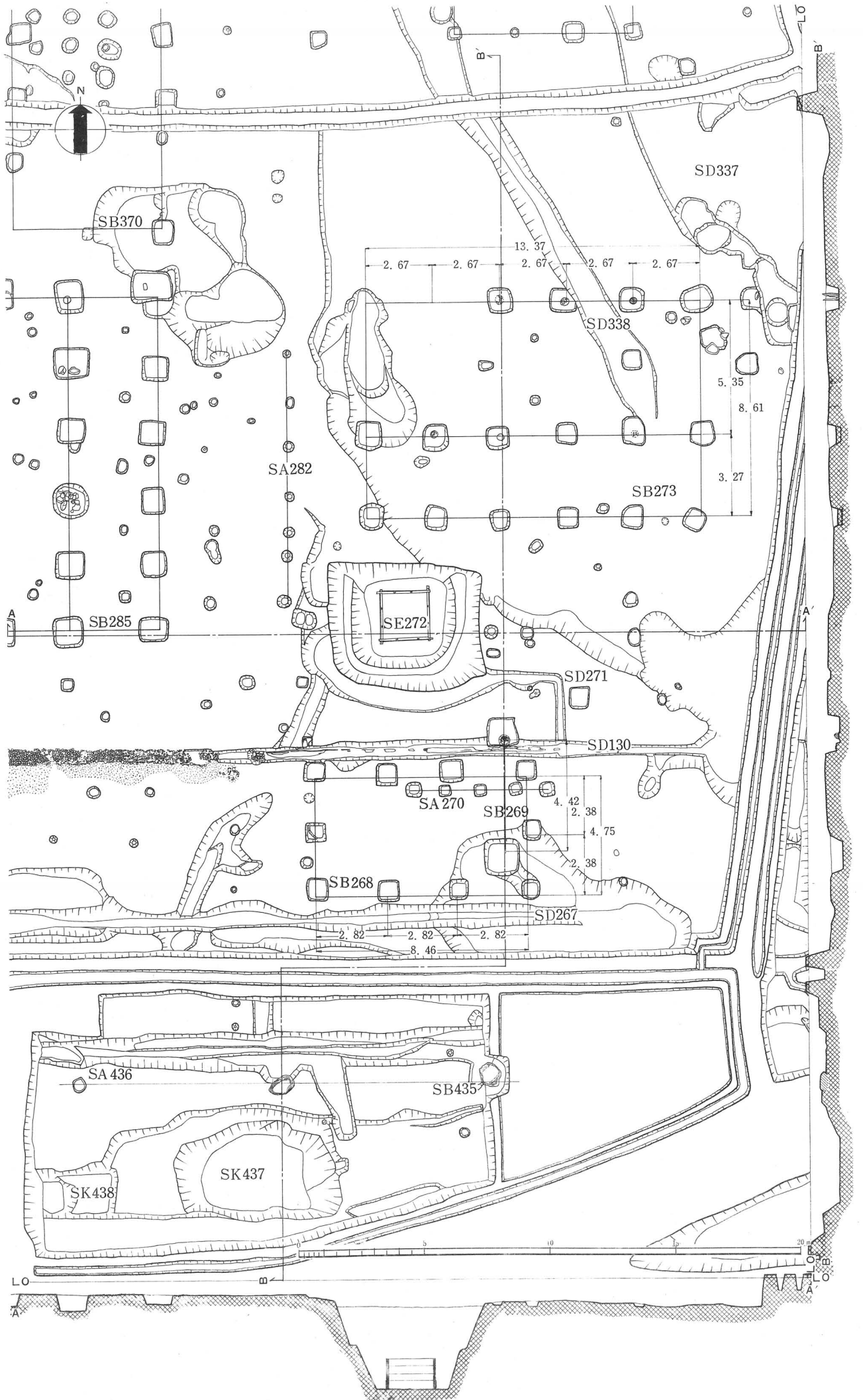




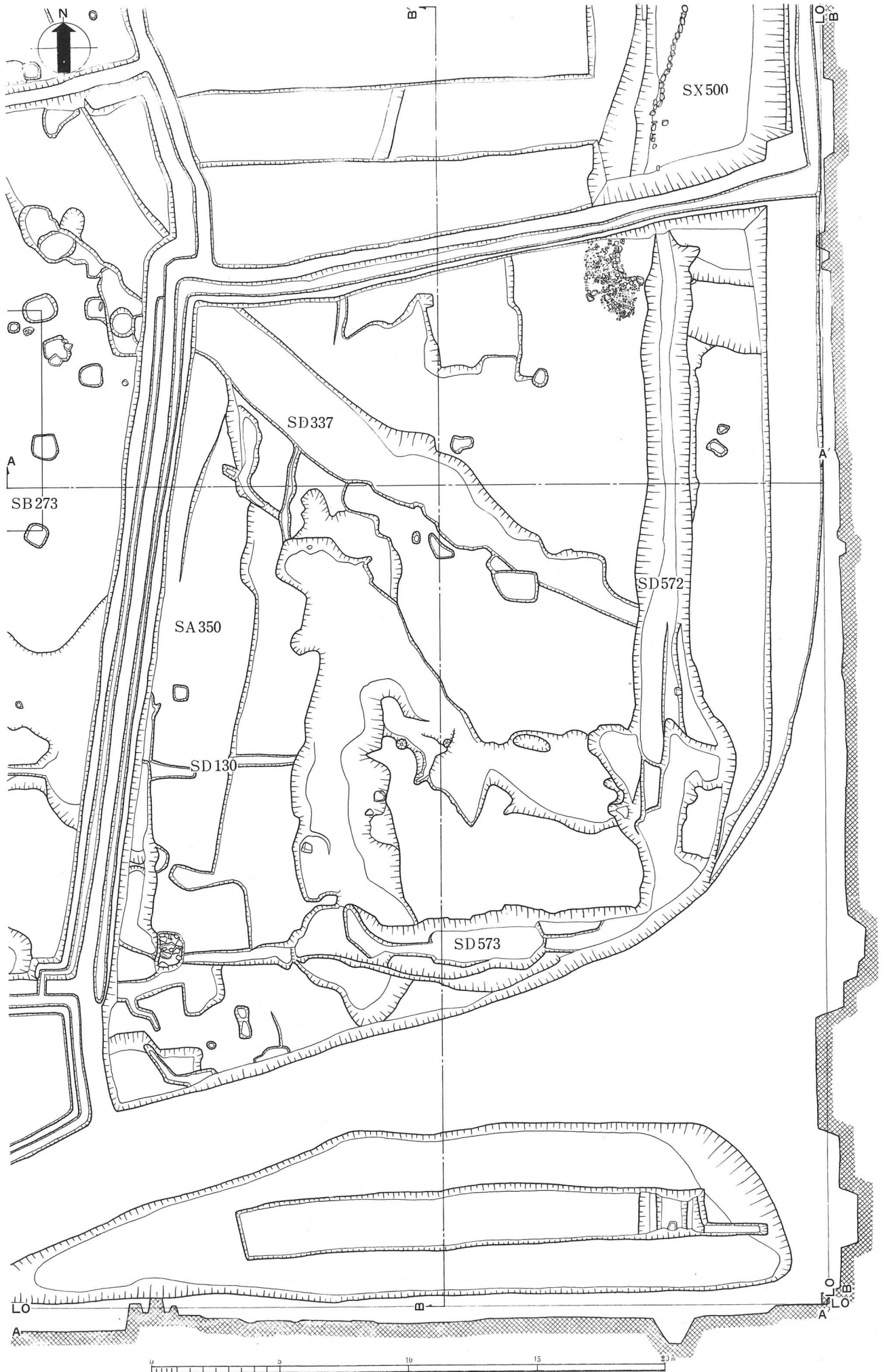


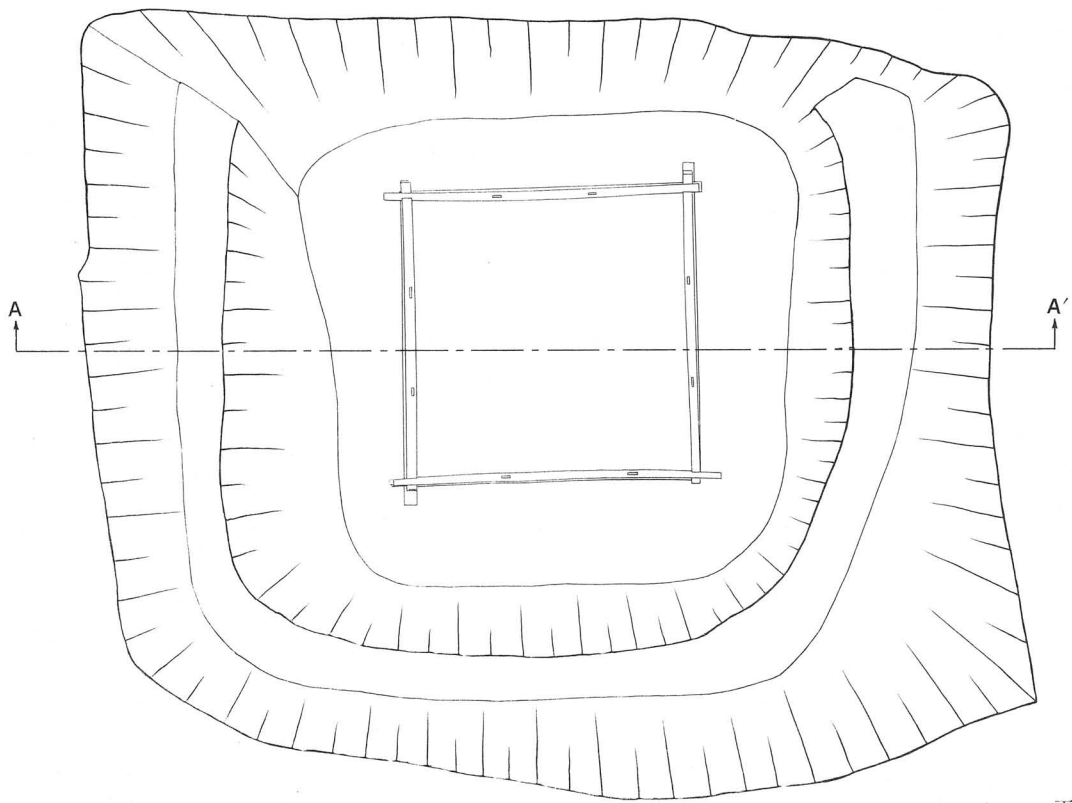
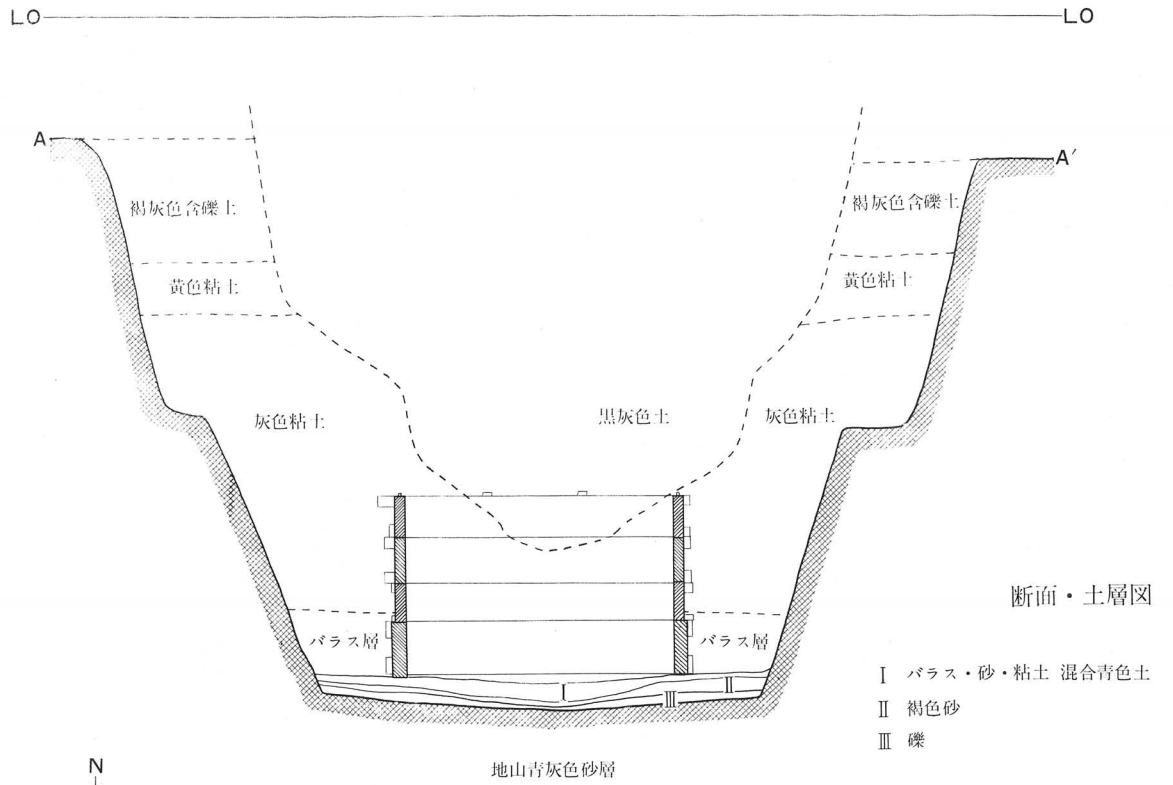







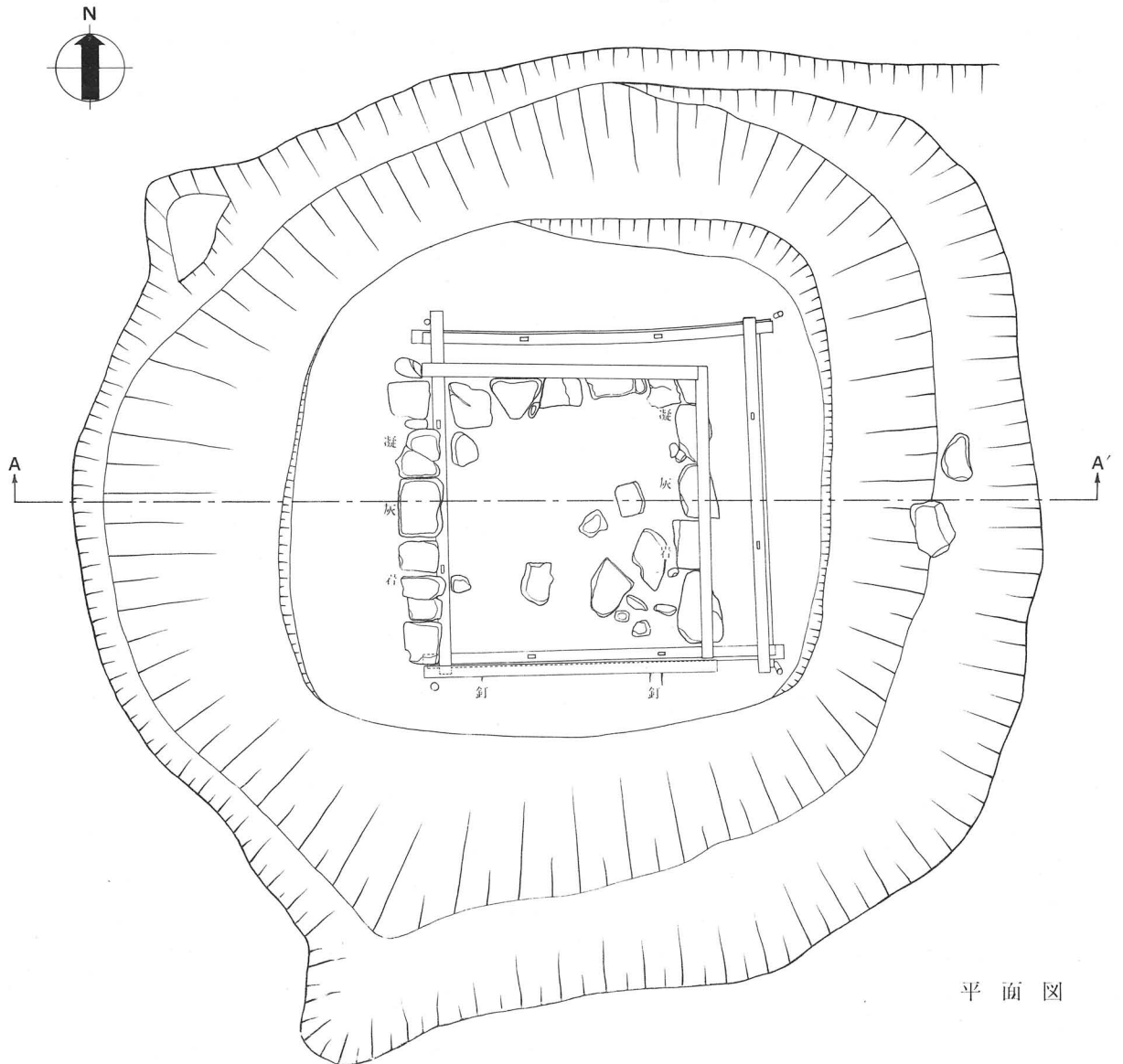
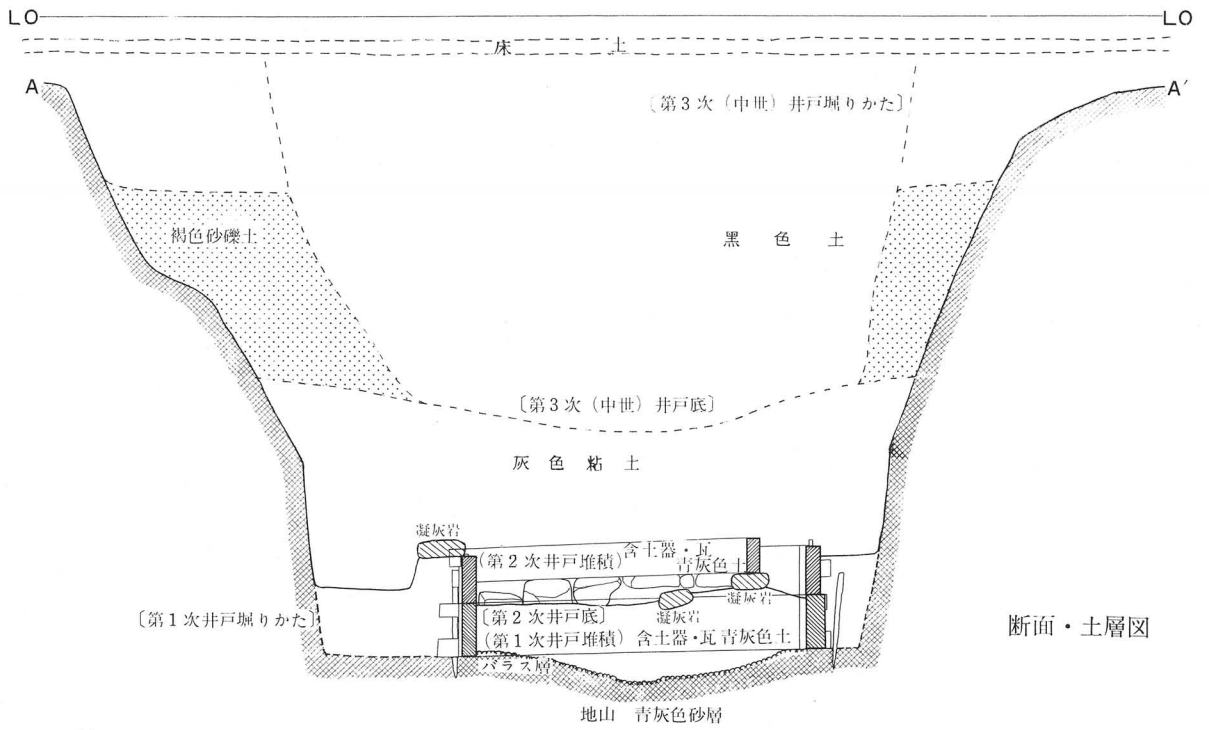


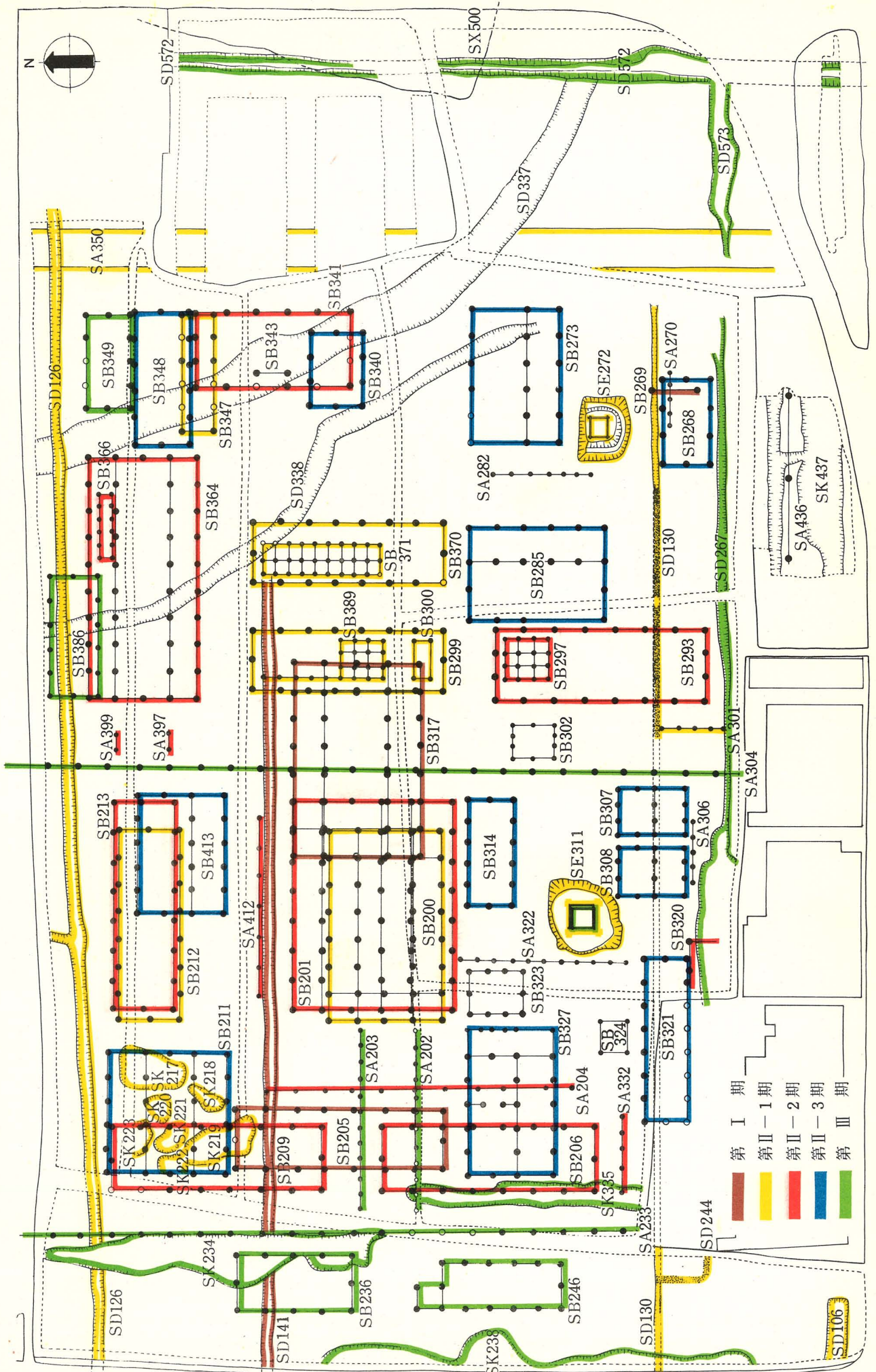




平面図



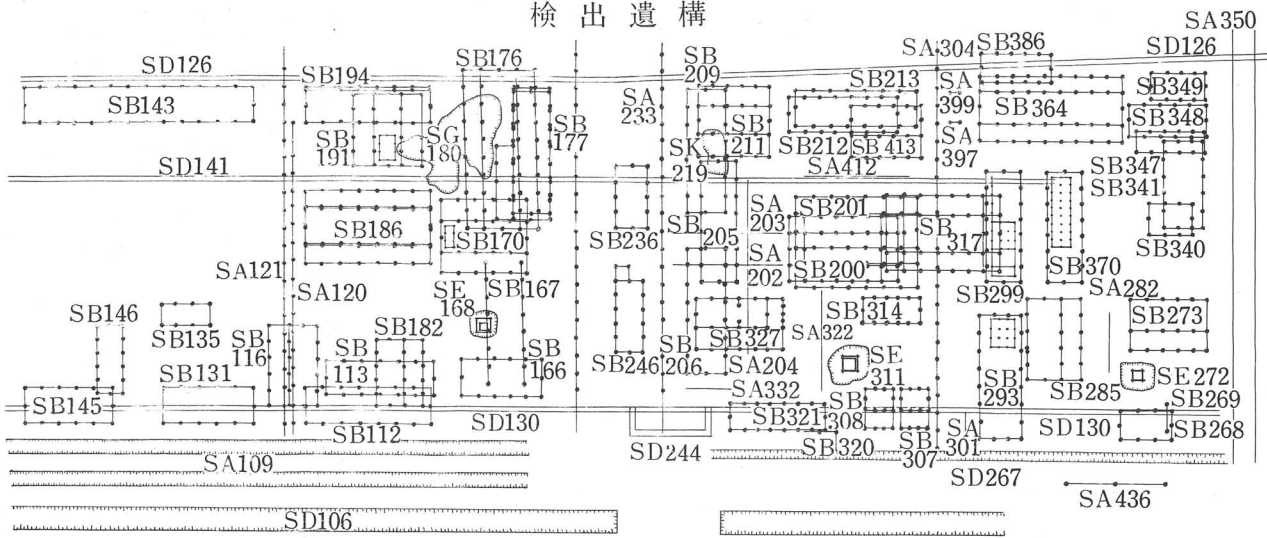




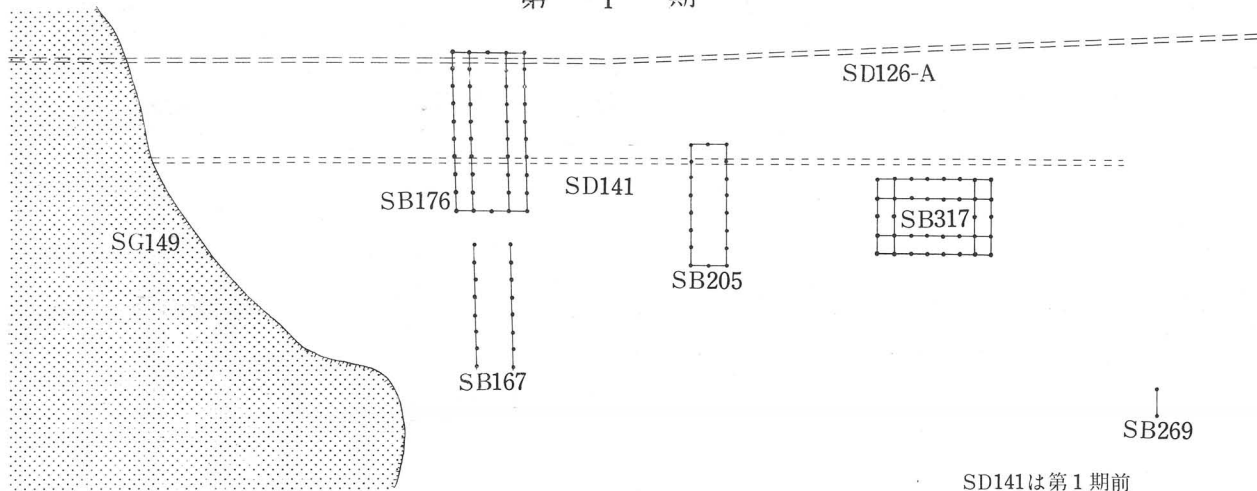




検出遺構

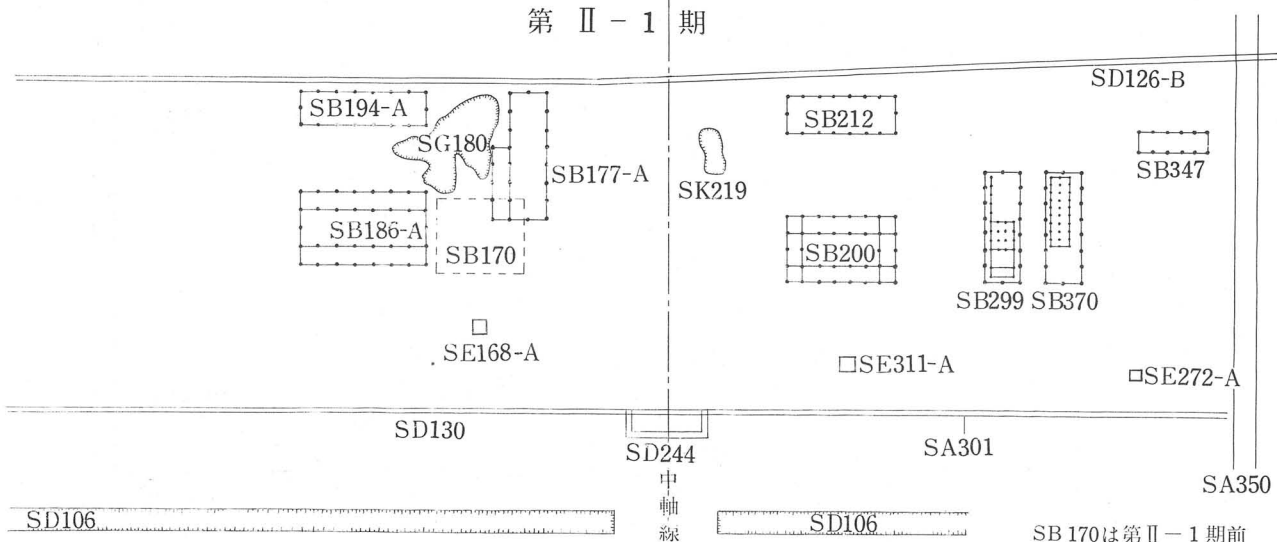


第 I 期



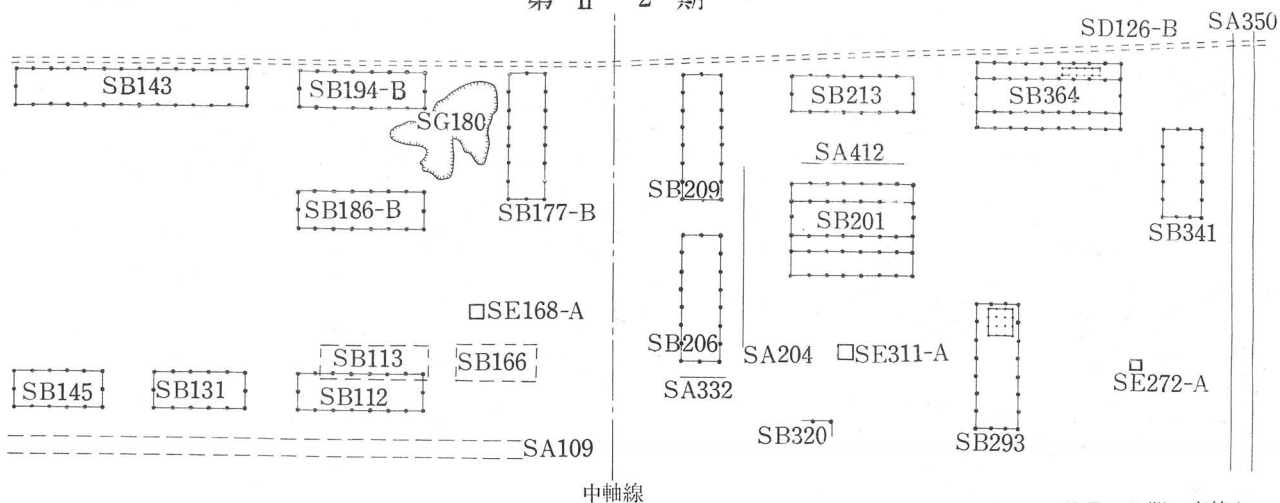
SD141は第1期前  
SD126-Aは第1期末

第 II - 1 期



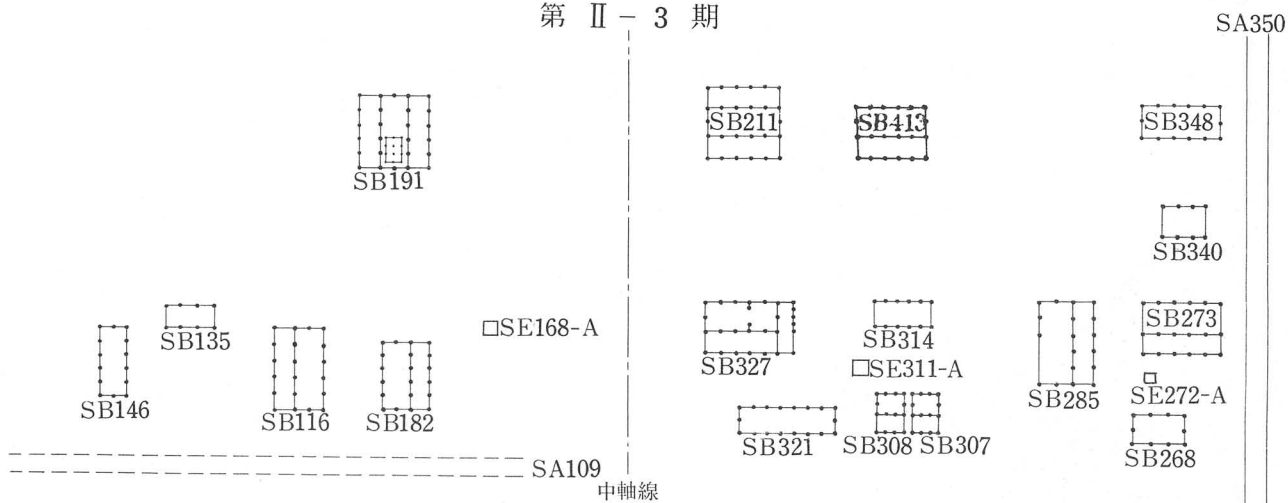
SB170は第II-1期前

第 II - 2 期

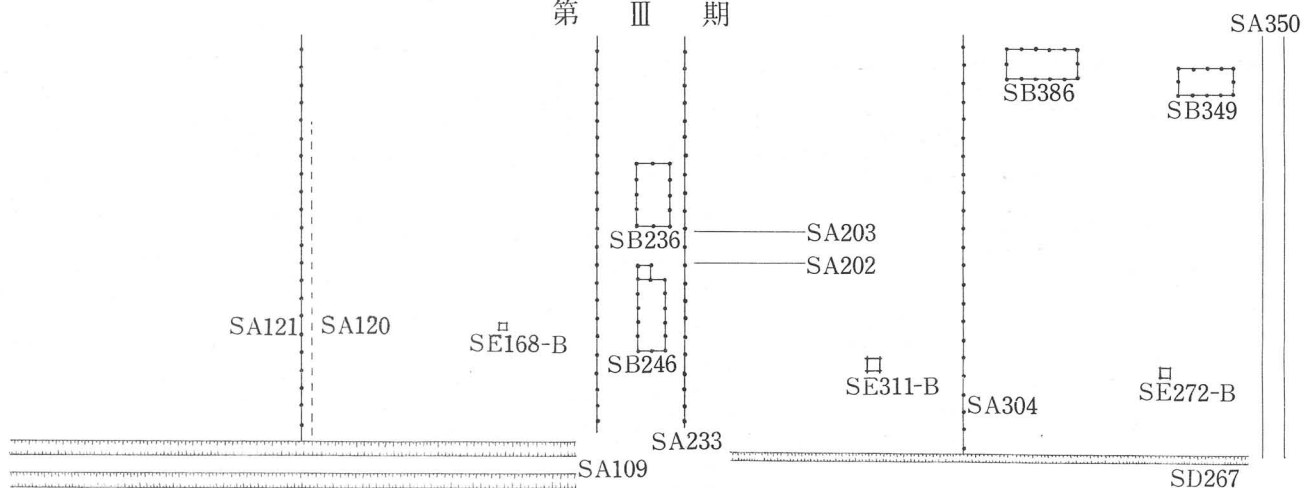


SD 126は第II-2期に廃絶か  
SB 113, 166 は第II-2 後期  
SA 109はこの期より始まるか

第 II - 3 期



第 III 期



平城宮跡

平城天皇陵



(昭和30年8月撮影)

平城宮跡

PL. 1

水上池

平城天皇陵

佐紀池

西坊大路

東一坊大路

桑大路

朱雀大路





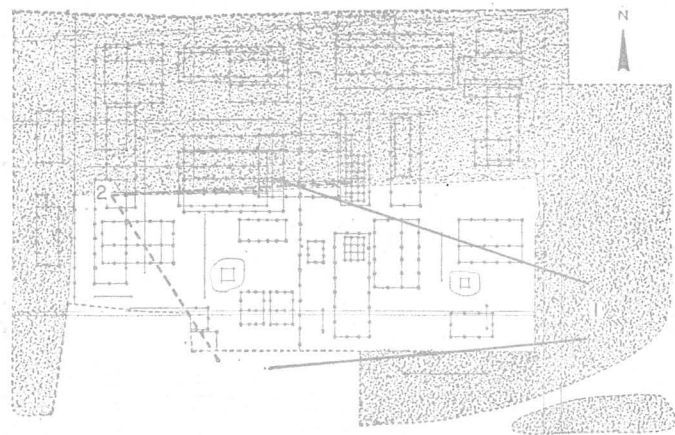
6AB0-D・F・G区と第2次朝堂院・内裏地域 西北から




全景 東北から



全景 西から

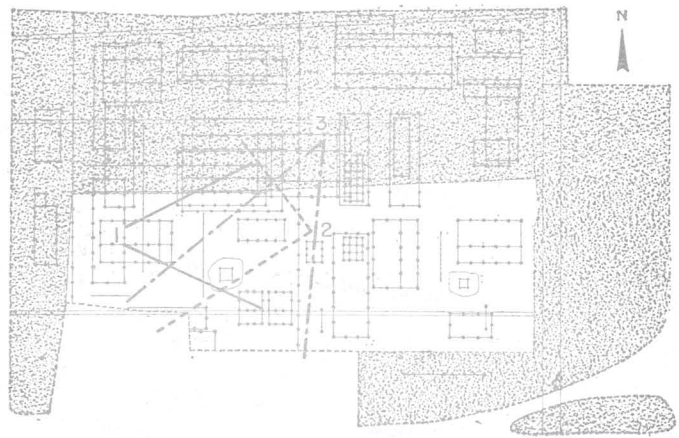






全景

1 東から 2 西北から





1. SB200・201・  
314建物とSE311  
井戸 西から



2. 同上  
東から




3. 同上  
北から





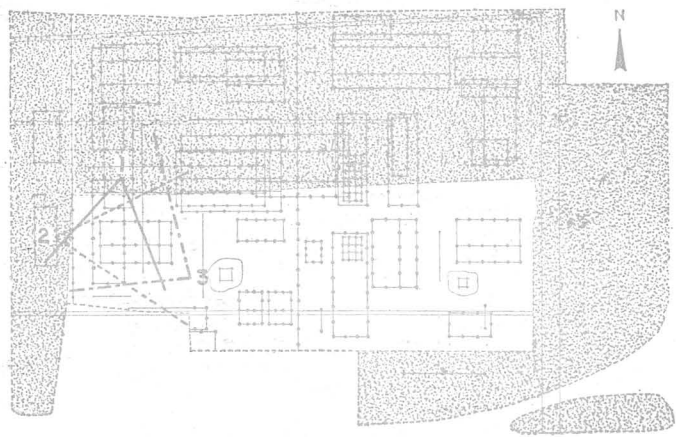
1



2

1. SB206建物 南から

2. SB293・297建物 北から





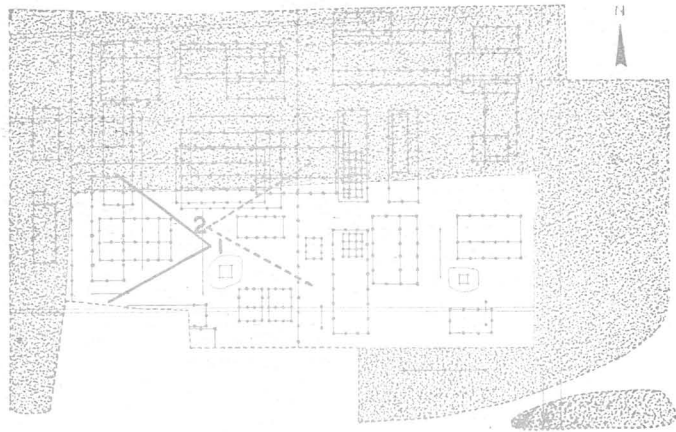
1. SB206建物  
北から



2. SB327・206建物  
西から



3. SB327建物  
東南から







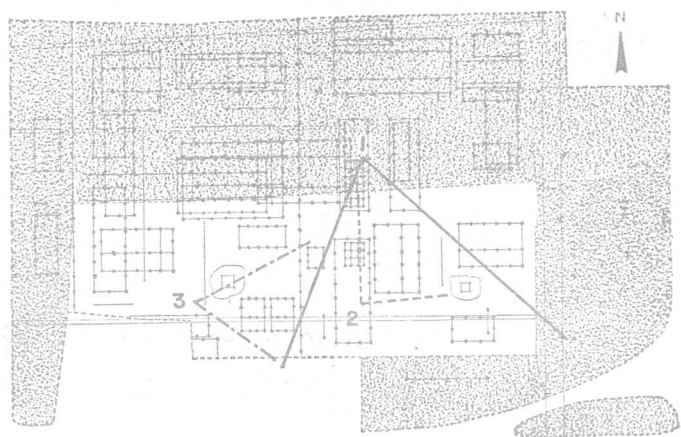
1



2

1. SB327建物 東から

2. SB314建物 西から





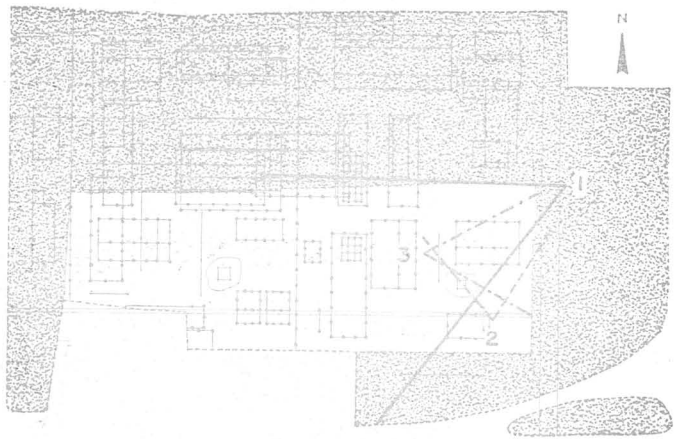
1. SB293・285建物  
とSE272井戸  
西北から



2. SB285建物  
西南から



3. SB307・308建物  
とSD267溝  
西から





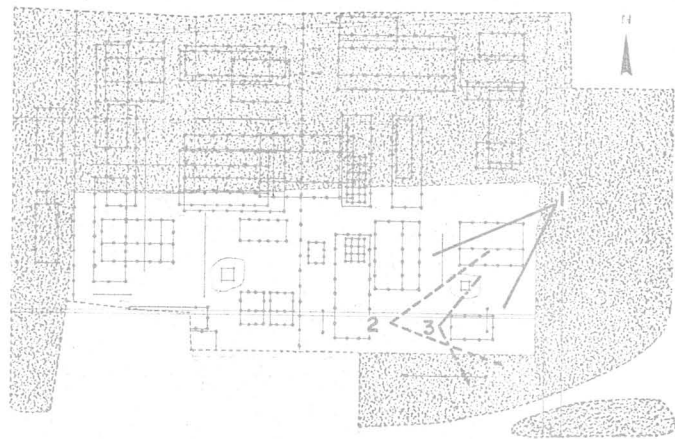
1. SB273建物と  
SE272井戸  
東北から



2. 同上  
南から



3. SB273建物  
西から






1. SB268・273建物と  
SE272井戸  
東北から




2. SB268建物SD130・  
267溝とSE272井戸  
西から



3. SB268・269建物  
SA270柵  
西から









1. SD130溝  
東北から



2. 同上  
東から



3. 同上  
北から




1. SD130溝東端  
暗渠木樋  
東から
2. 同上  
西から
3. 同上細部  
東から
4. 同上細部  
西から

1


2

3

4



1



2

SE311井戸遺物出土状況 1. B井戸 北から 2. A井戸 北から



1




2



SE311井戸 1. B井戸 西から 2. A井戸 北から




1. SE311A井戸  
西から




- 2. 同上井戸枠
- 3. SE311A・B井戸  
東南隅
- 4. 同上  
東北隅






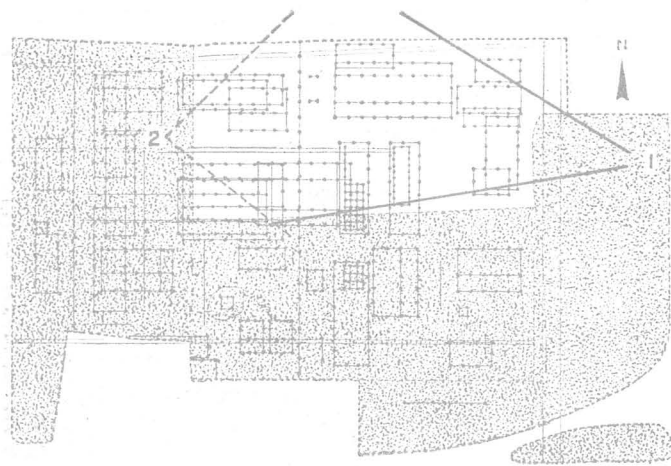
1. SE272B井戸  
埋没状況  
東から




2. SE272B井戸  
東から




3. 同上井戸枠





1

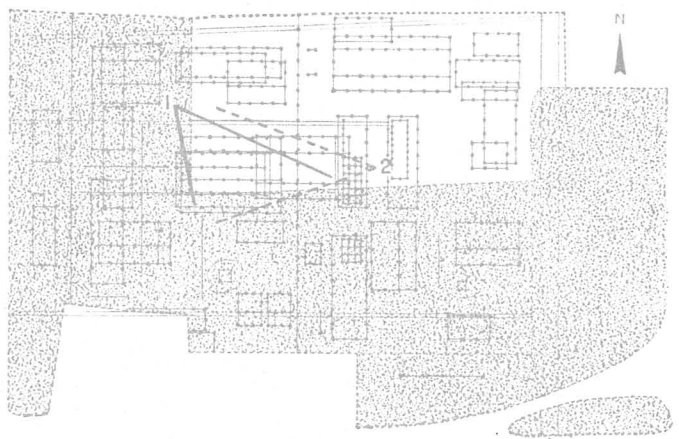



2

全景


1 東南から 2 西から



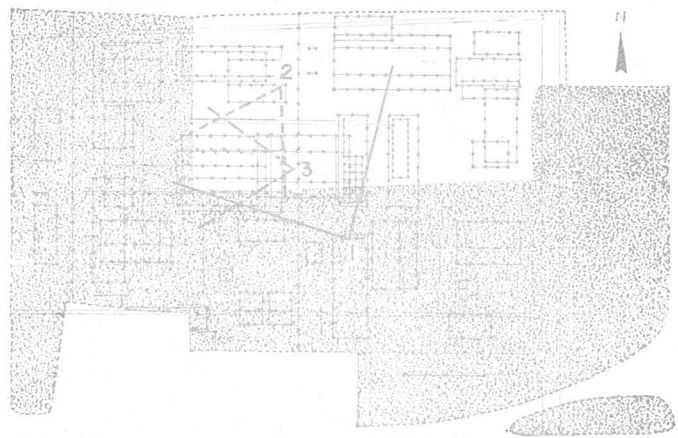





1



2





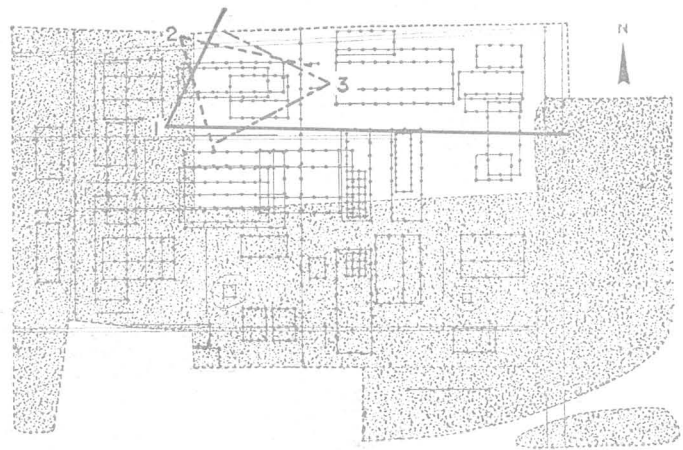
1. SB200・201・317  
建物SA304柵  
東南から



2. SB200・201建物  
東北から



3. 同上 東から





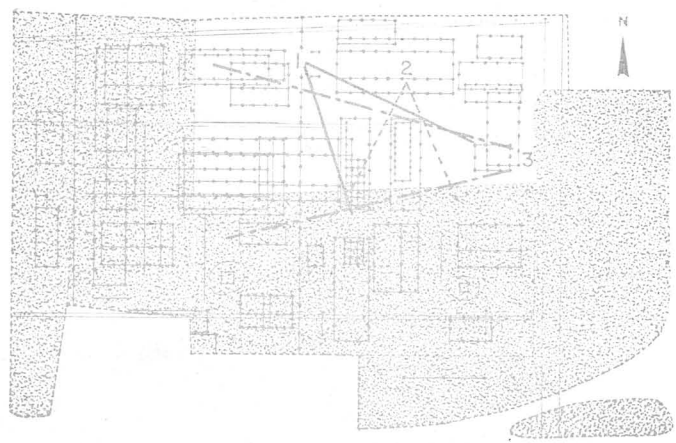
1. SB212・213・  
364建物 西南から



2. SB212・213建物  
西北から




3. 同上  
東から





1. SB299・370建物  
西北から

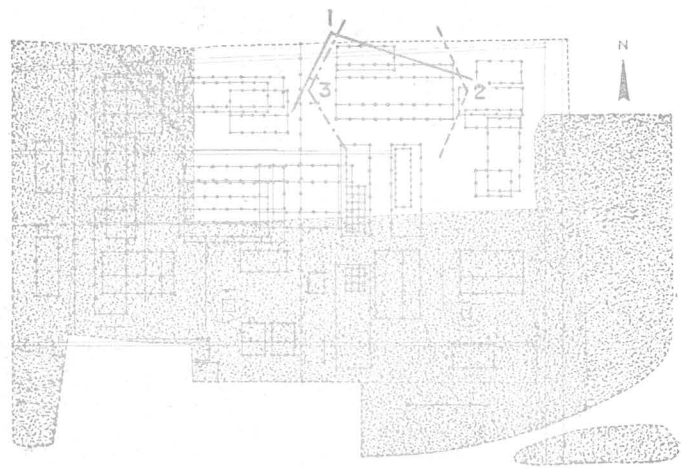


2. SB370建物  
北から




3. SB299・370建物  
東から







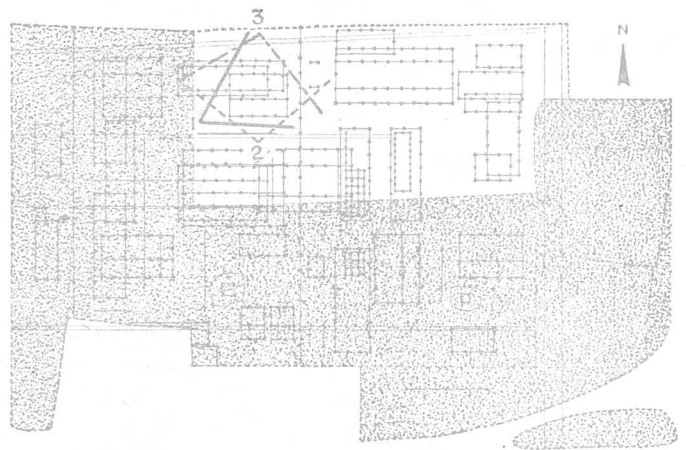
1. SB364・386建物  
西北から



2. SB364建物  
東から



3. 同上  
西から






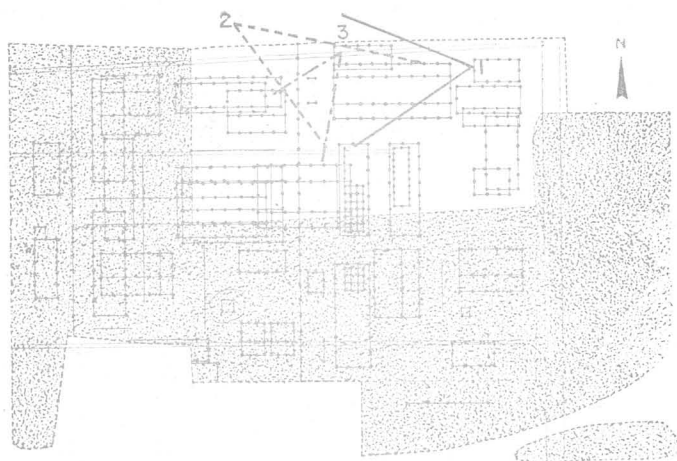
1. SB212・213  
・413建物  
西南から



2. SB413建物  
南から



3. 同上  
北から





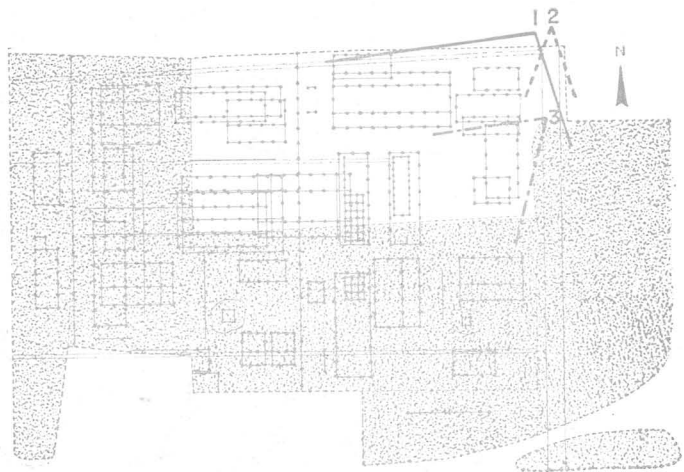
1. SB364・386建物  
SD126溝  
東から



2. SA304柵  
SD126・400溝  
西北から




3. SD400溝  
東北から





1. SA350築地  
SA348・349建物  
東北から

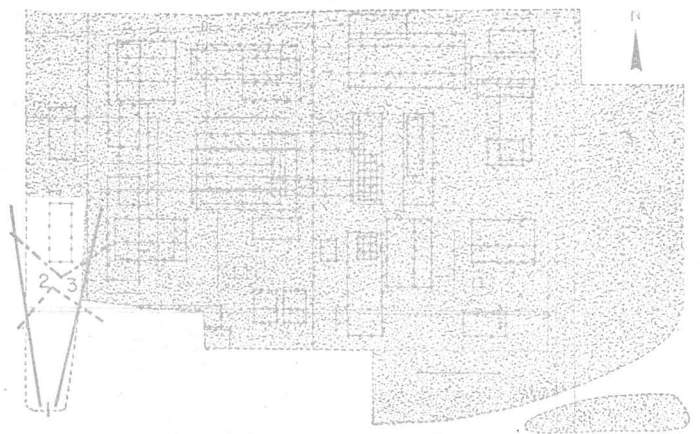


2. SA350築地  
北から



3. SB340・341  
・348建物SD337溝  
東北から







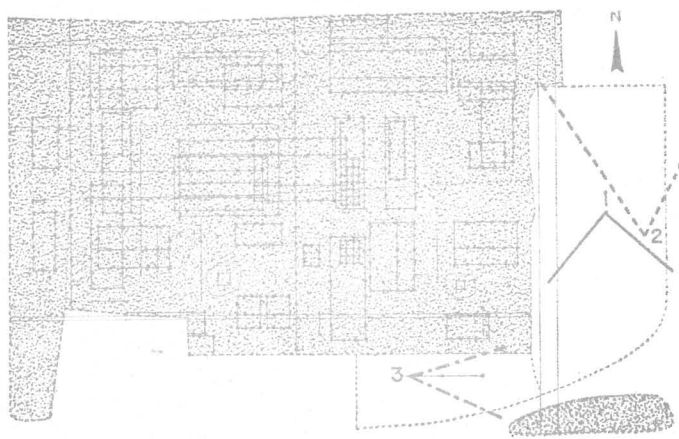
1. J地区全景  
南から



2. SD130・244溝  
北から



3. SB246建物  
南から





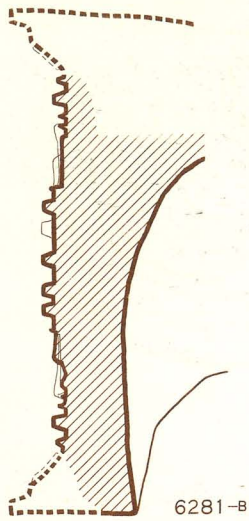
1. 6ABB-E区  
北から



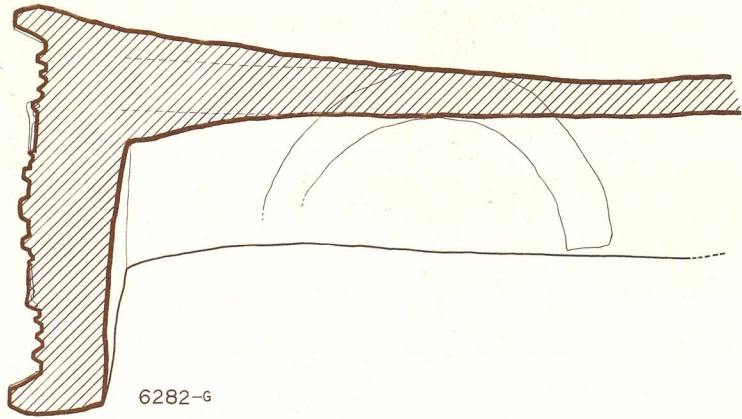
2. 6ABB-D区  
南から



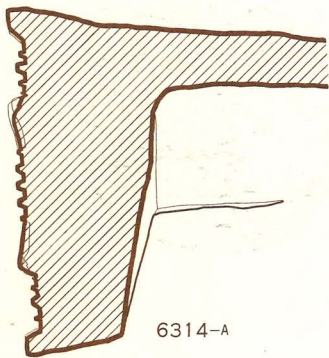
3. 6ABO-E区  
西から



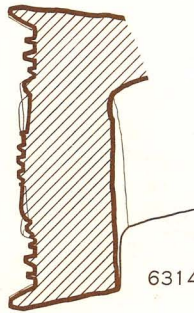
6281-B



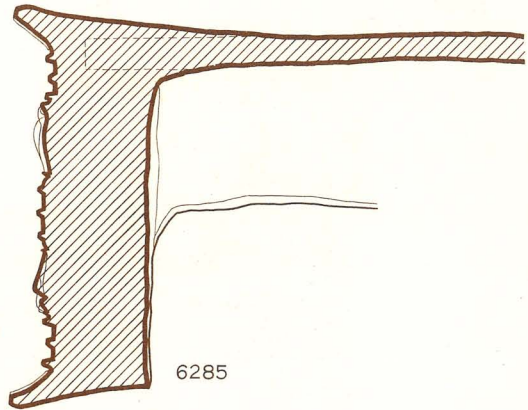
6282-G



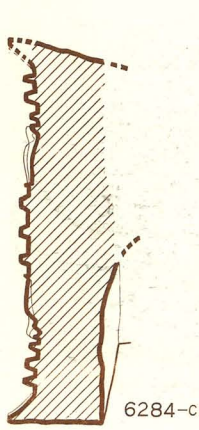
6314-A



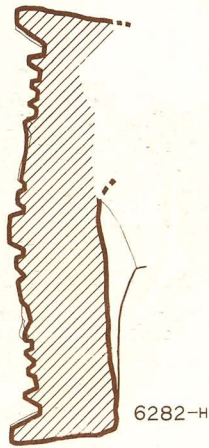
6314-B



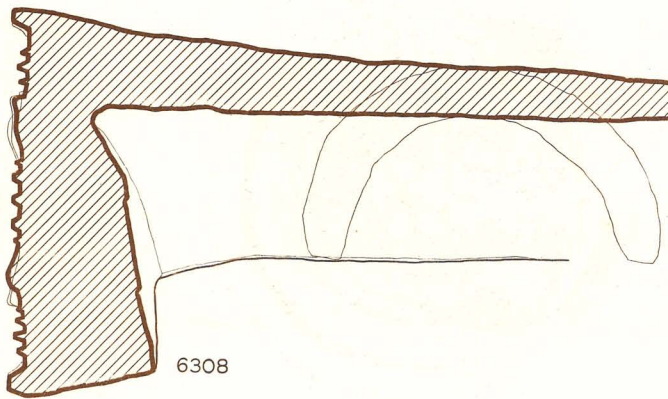
6285



6284-C



6282-H



6308





6281-B



6308



6314-A



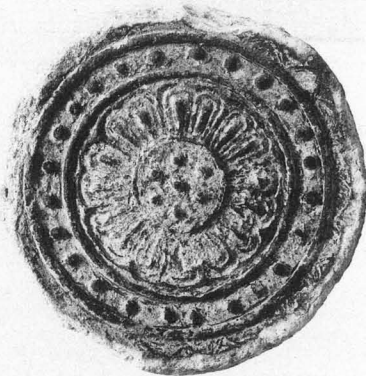
6314-B



6282-H



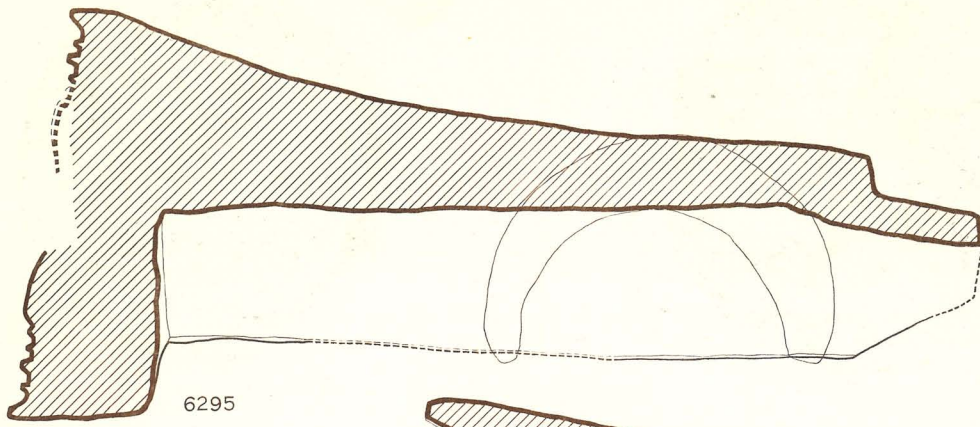
6282-G



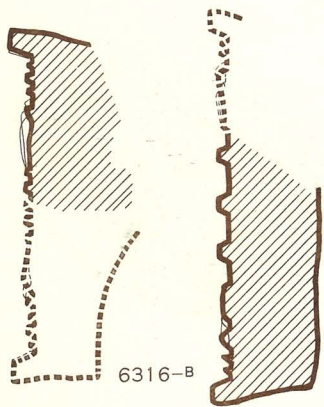
6284-C



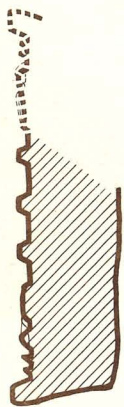
6285



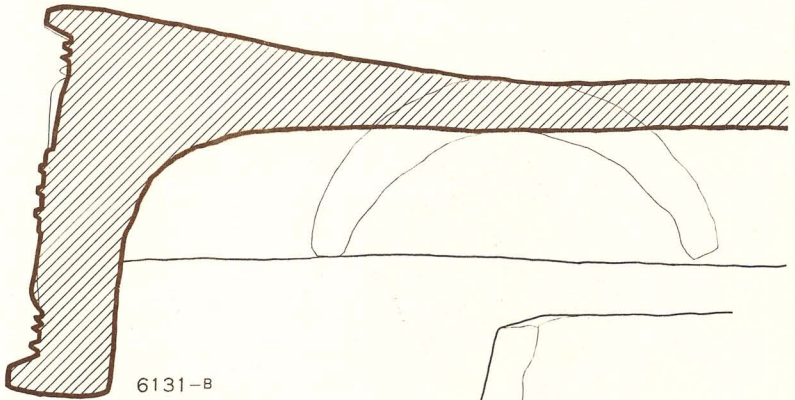
6295



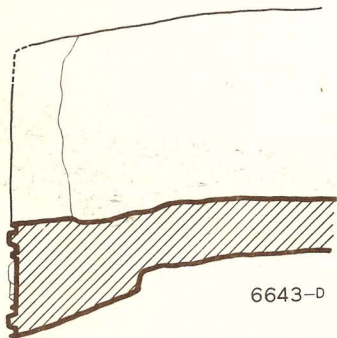
6316-B



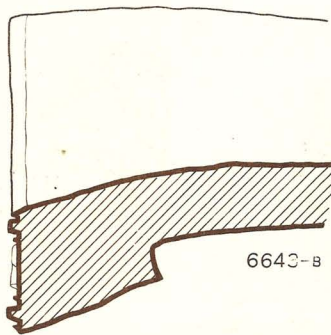
6227



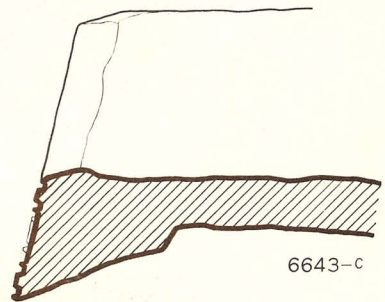
6131-B



6643-D



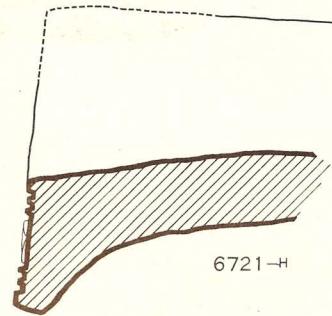
6643-B



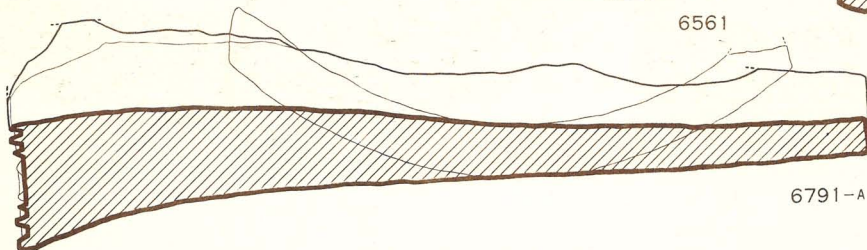
6643-C



6561



6721-H




6791-A





6295



6131-B



6316-B



6227



6561



6643-D



6643-B



6643-C

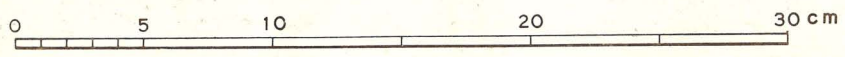
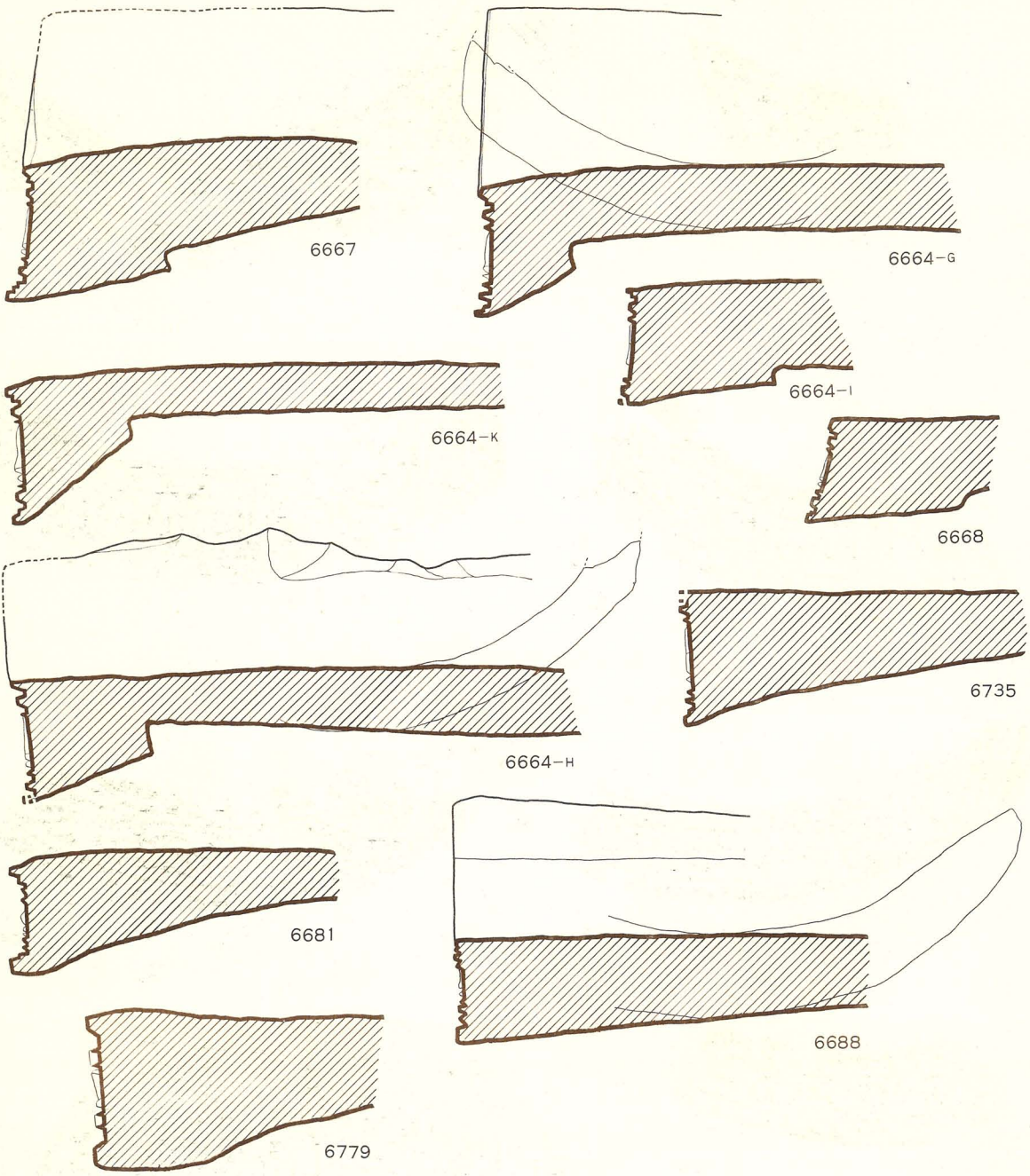


6721-H



6791-A







6664-I



6664-G



6667



6664-K



6688



6664-H



6668



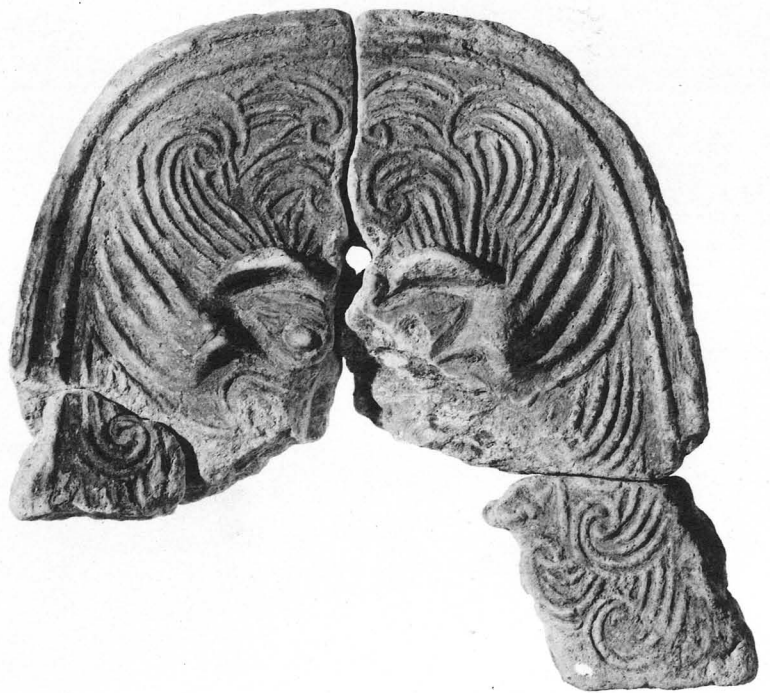
6779



6735



6681



鬼瓦



1:1



1:1

2



2:3

1'





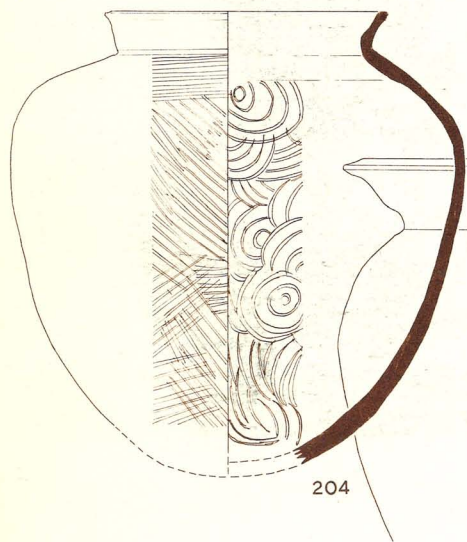
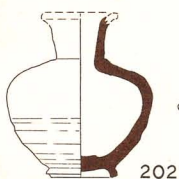
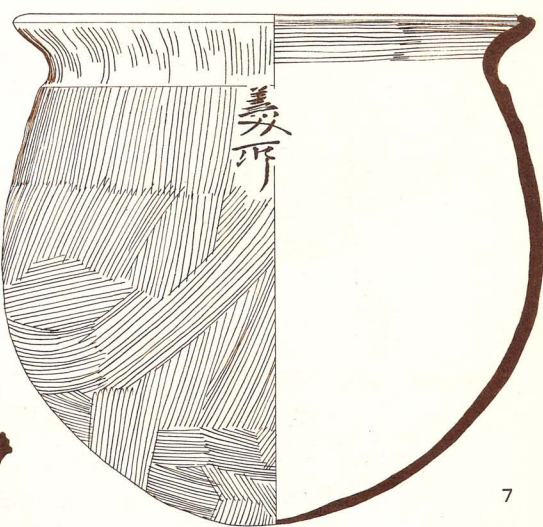
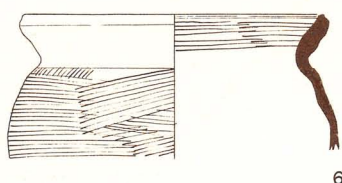
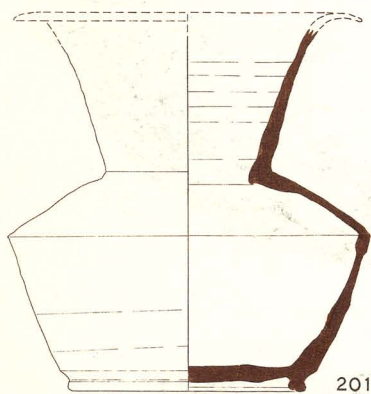
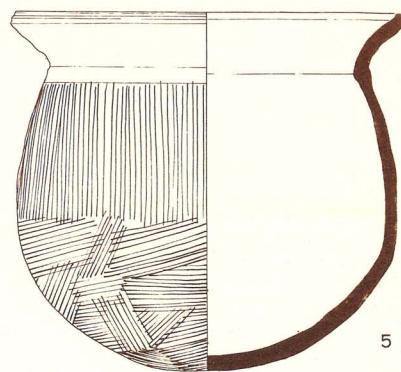
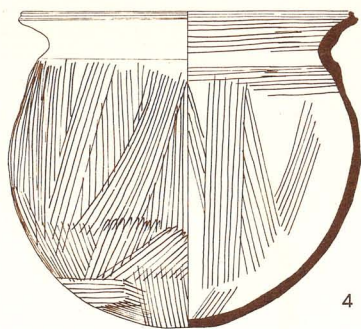
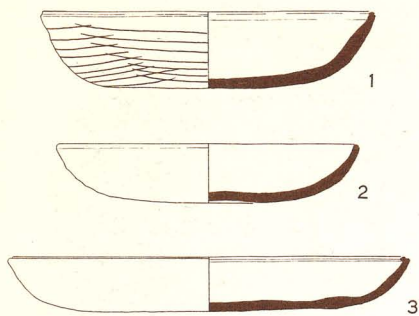



1



2







4



7



5




201



1



2



3



1:3



203

202



204








42



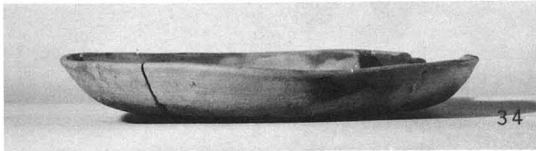
8



12



13



34



16



35



23



38



46



33



24



25




40



27




49



28

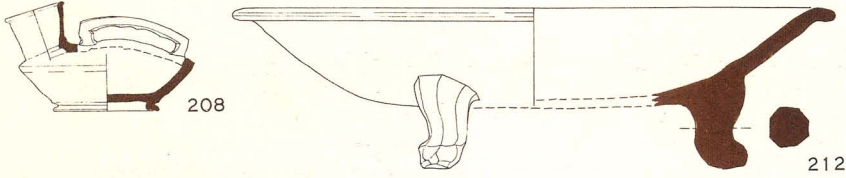
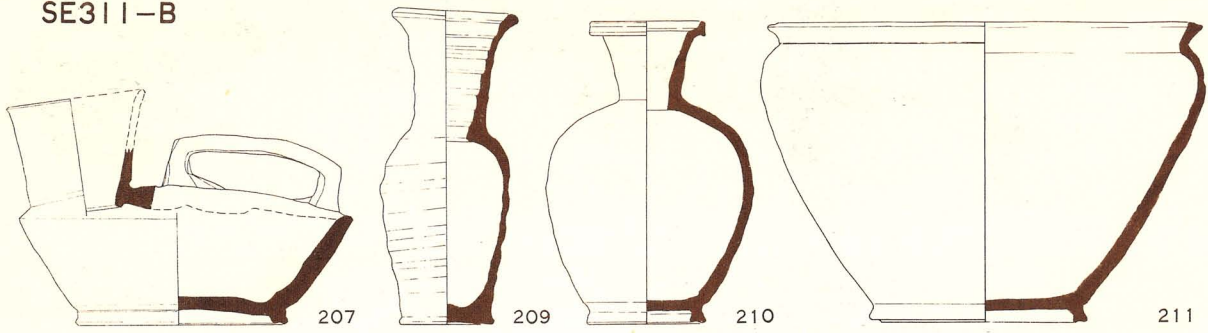


48


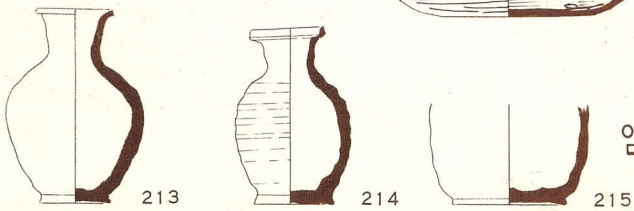
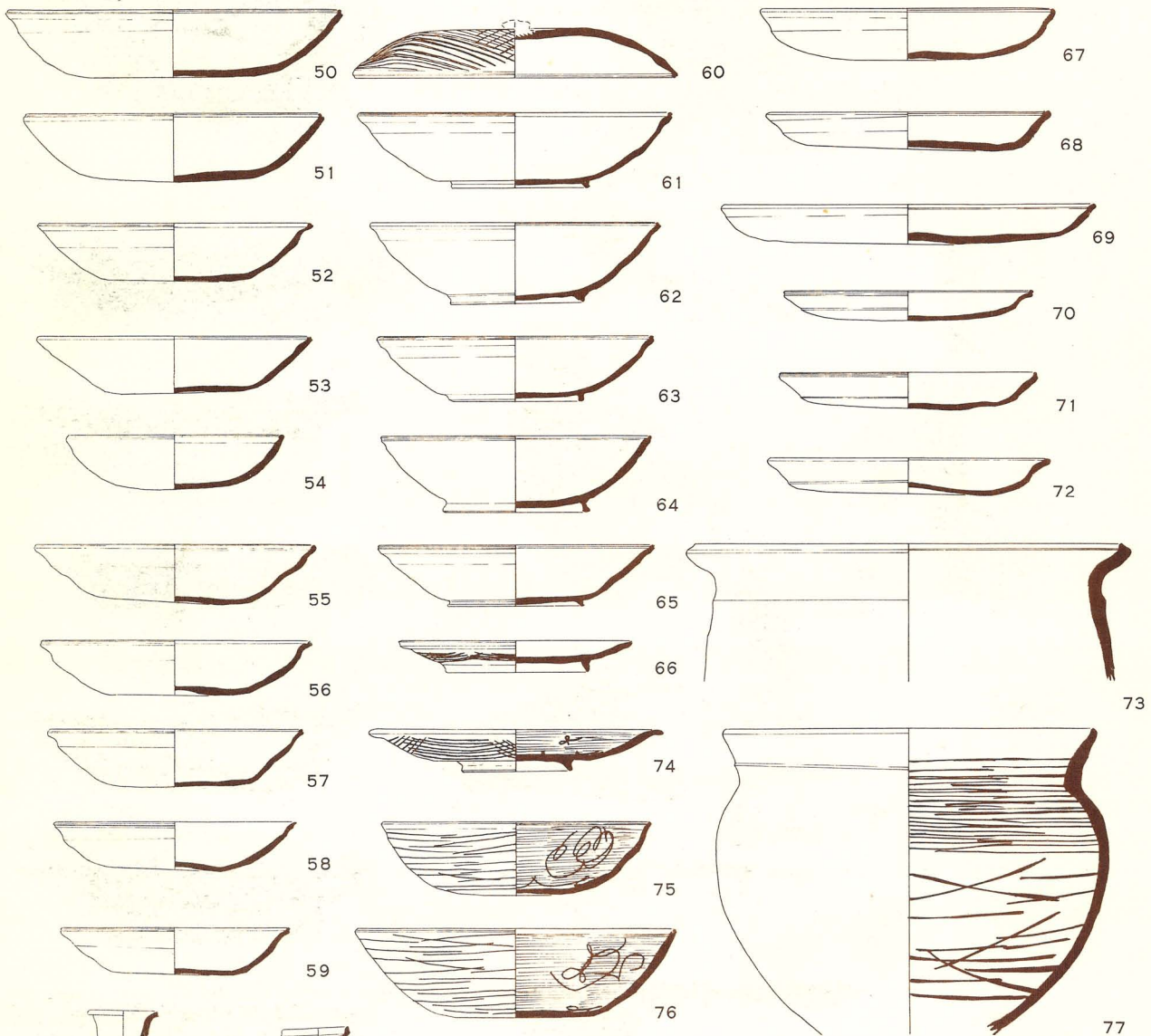



44

SE311-B



SE272-B





212



208




211




207



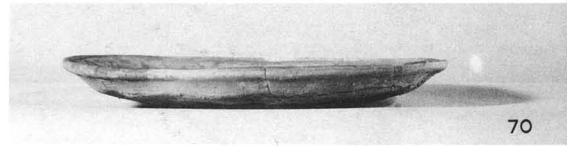
209




210



66




70



59



213



60



57



74




55



1:3

214



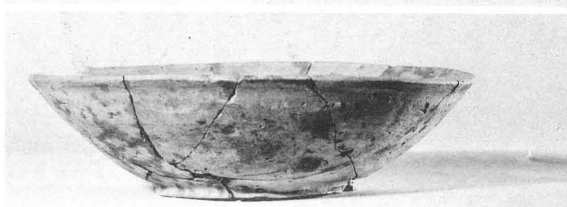
75



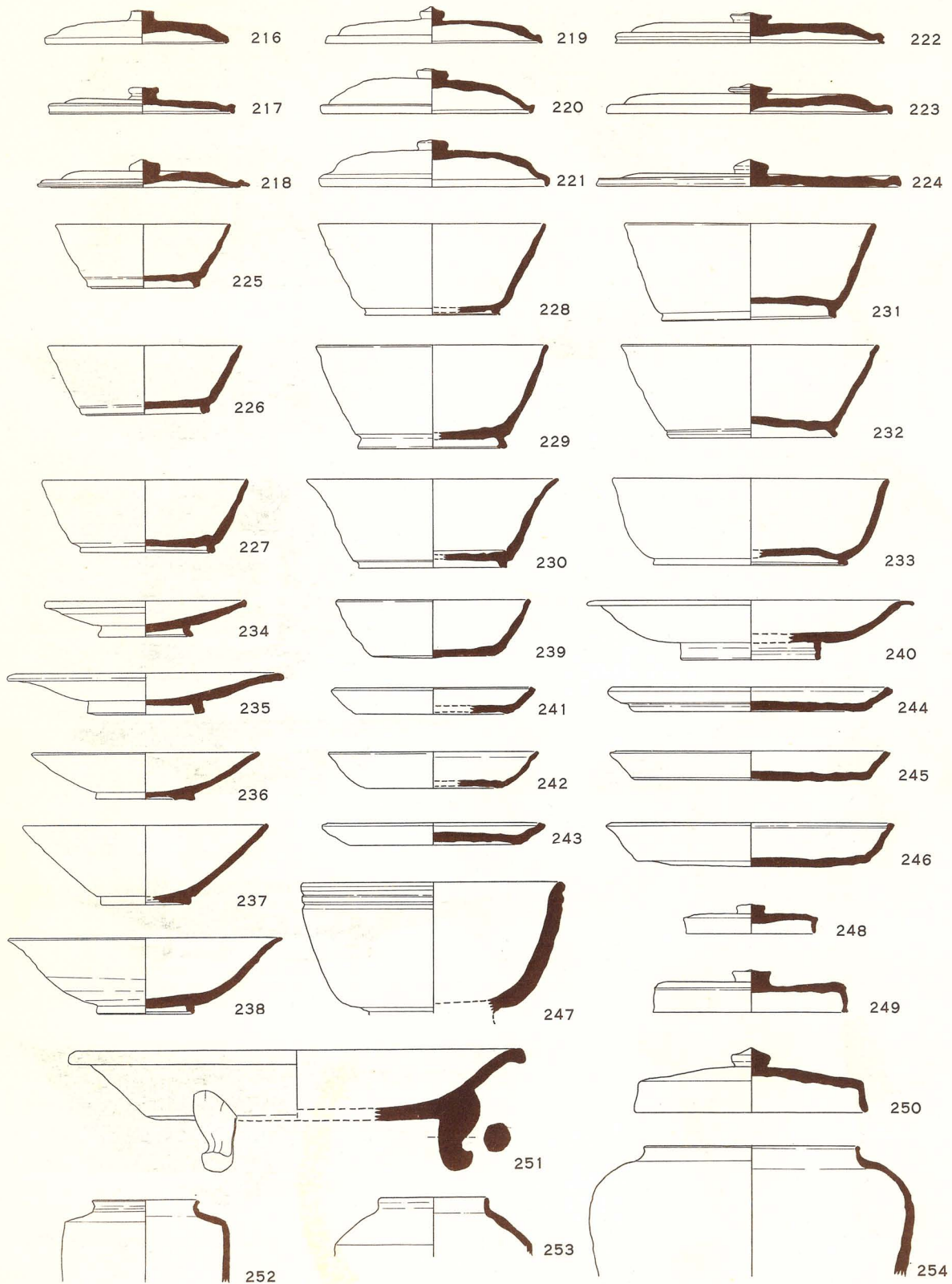
61





76

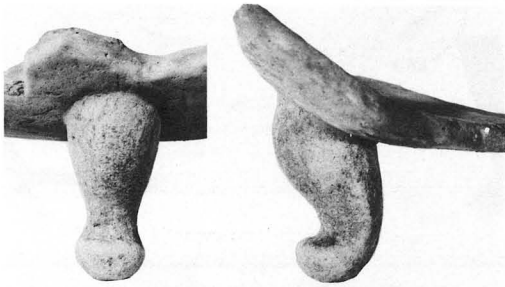


62





271



251



80



81

1:2




272



272'




236



236'




234



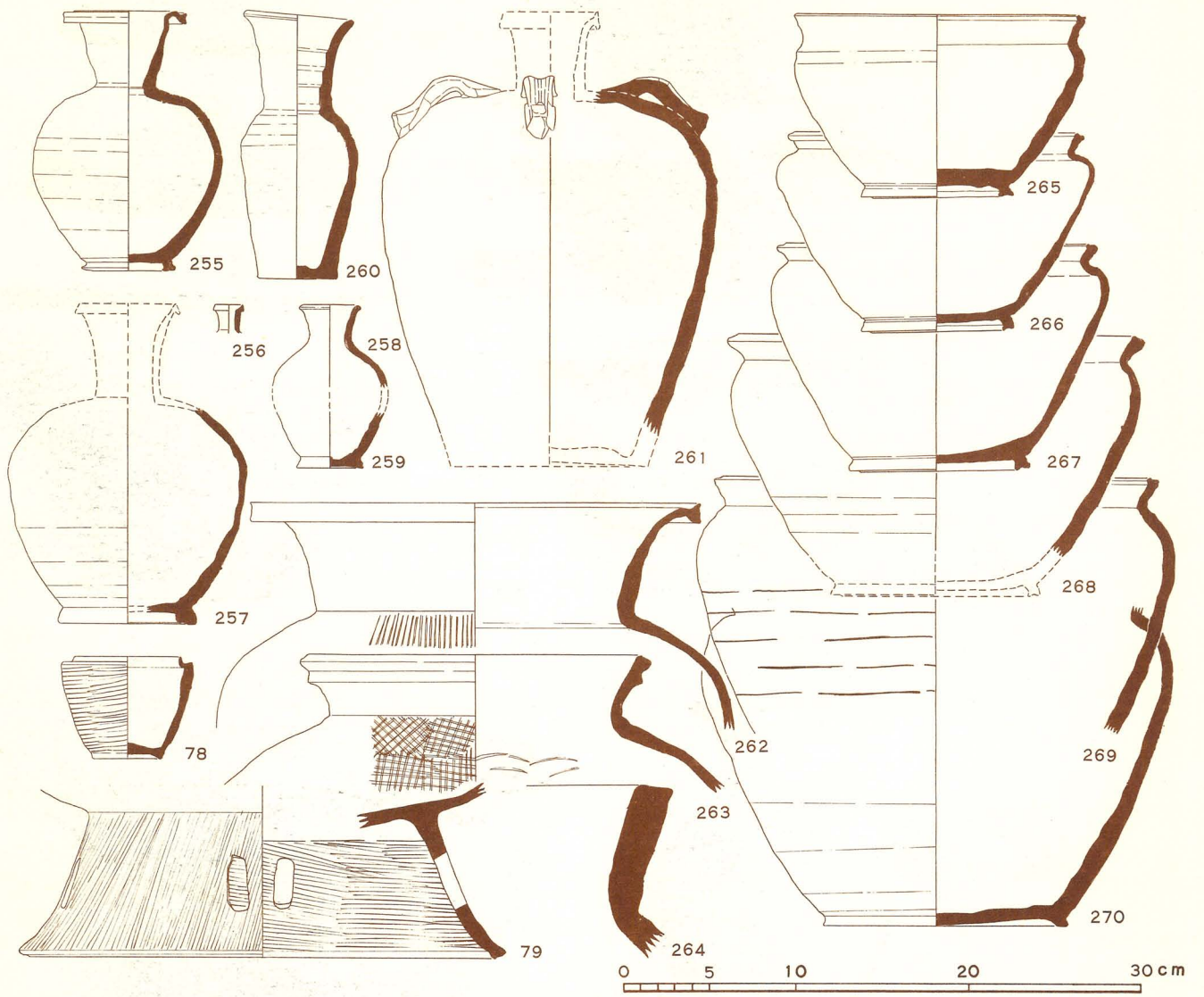
235



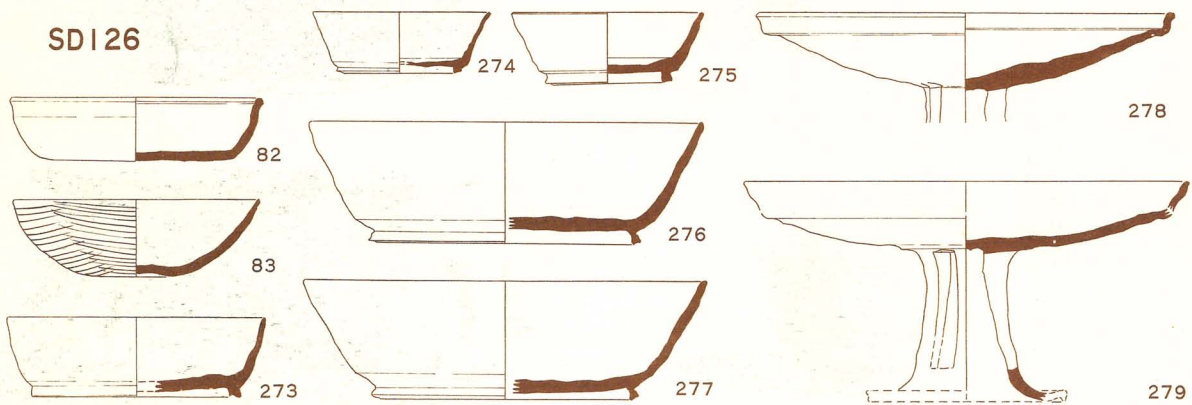
238



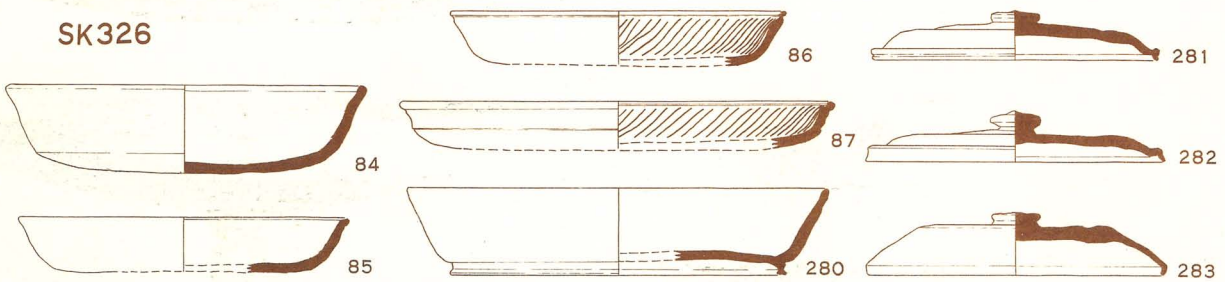
247



SDI26




SK326





226



232



265




220



250



267



255



270



78



79



275



82

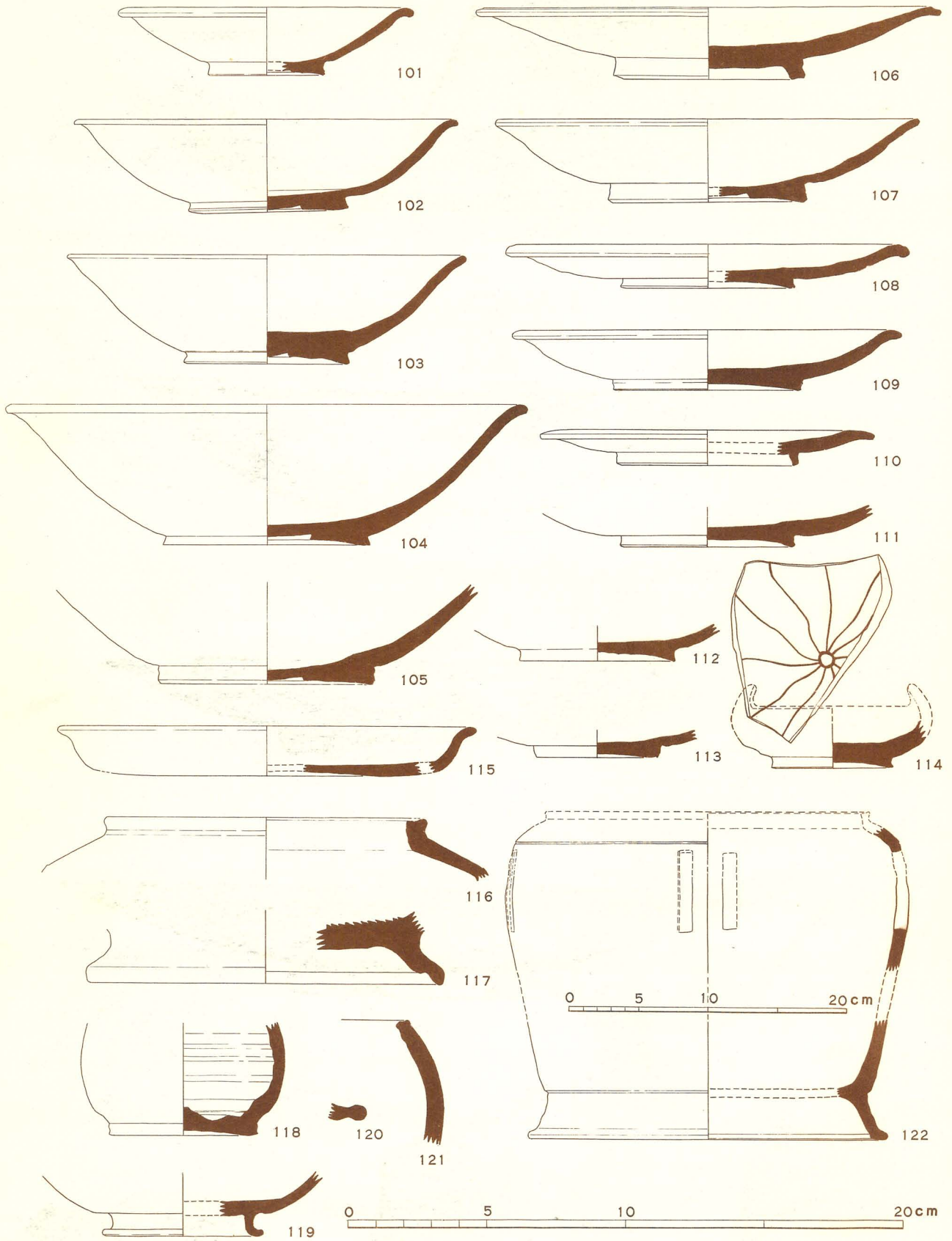


282



279









104



102



109




106



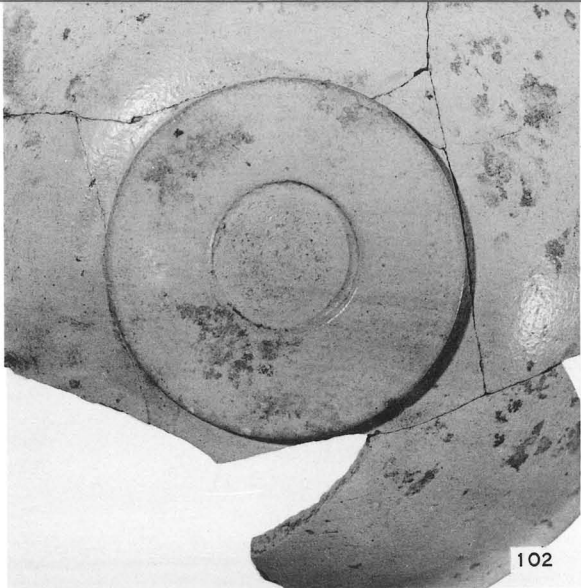
4:5



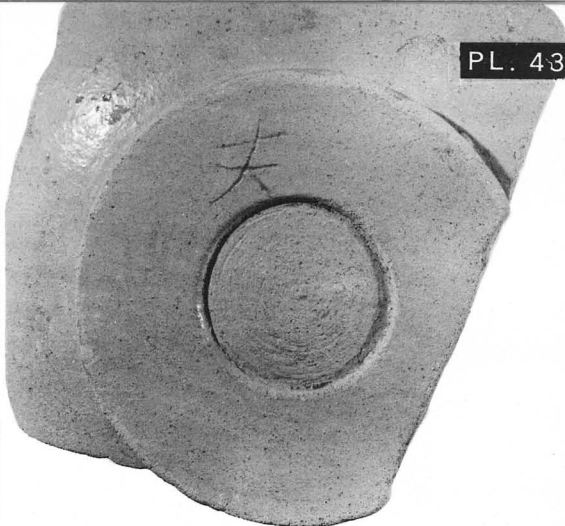
123




118



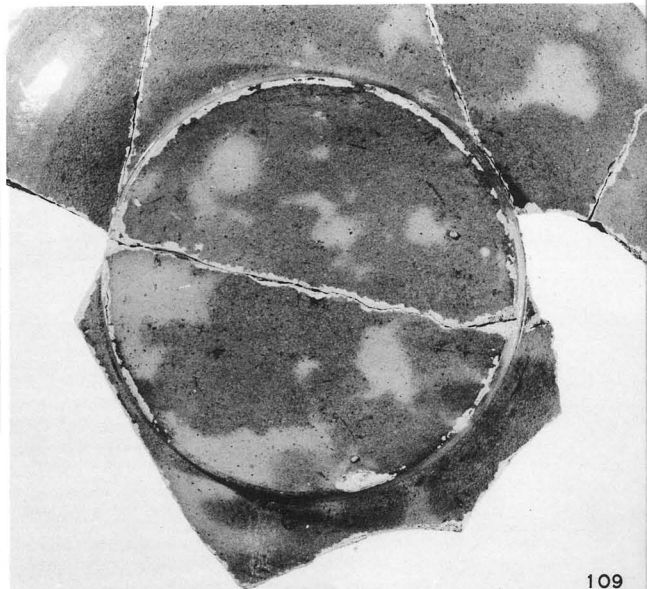
102




124



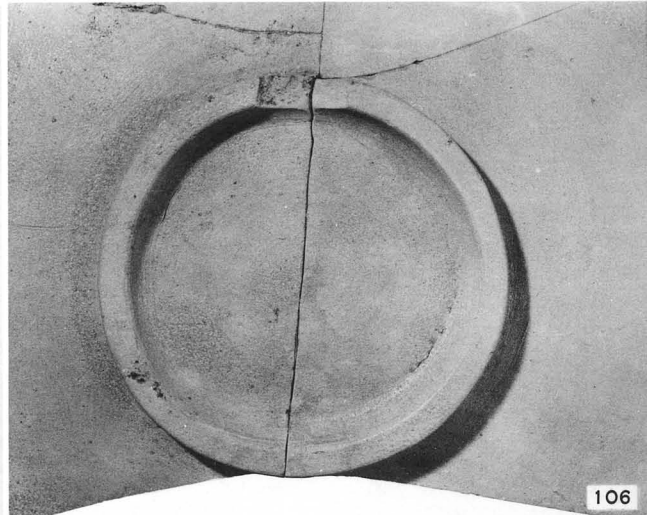
103



109



118




106





4:5

114'



114






1:1



1



2



2'




2''



1



2

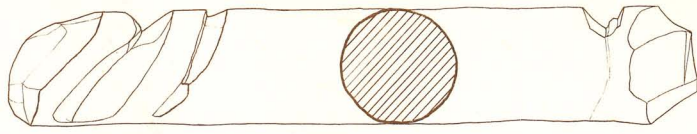




3

1-SE311-B出土

2・3-SE311-A出土

1:1

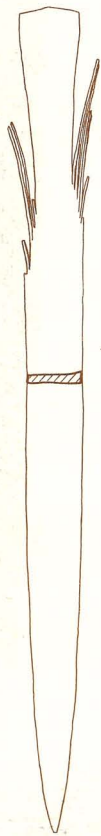


8

3



1



4



5




6




7




2







4-SE311-A出土  
 5~7-SE272-B出土  
 8-SE311-B出土




1:1.5






13


9



10



11



12

9-SE311-A出土


10-11-SE311-B出土

12-13-SE272-B出土

1:1



17




16



15



14




19



18




23



22




21




20



26




25




24




30




28



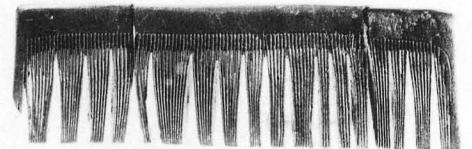
27



32




31




29



37



36




33




41



40



38




34



43



42



39




35



44




45



46


44-SE311-B出土  
45・46-SE272-B出土

1:1.6




47-SE272-B出土  
48·49-SE311-A出土

47

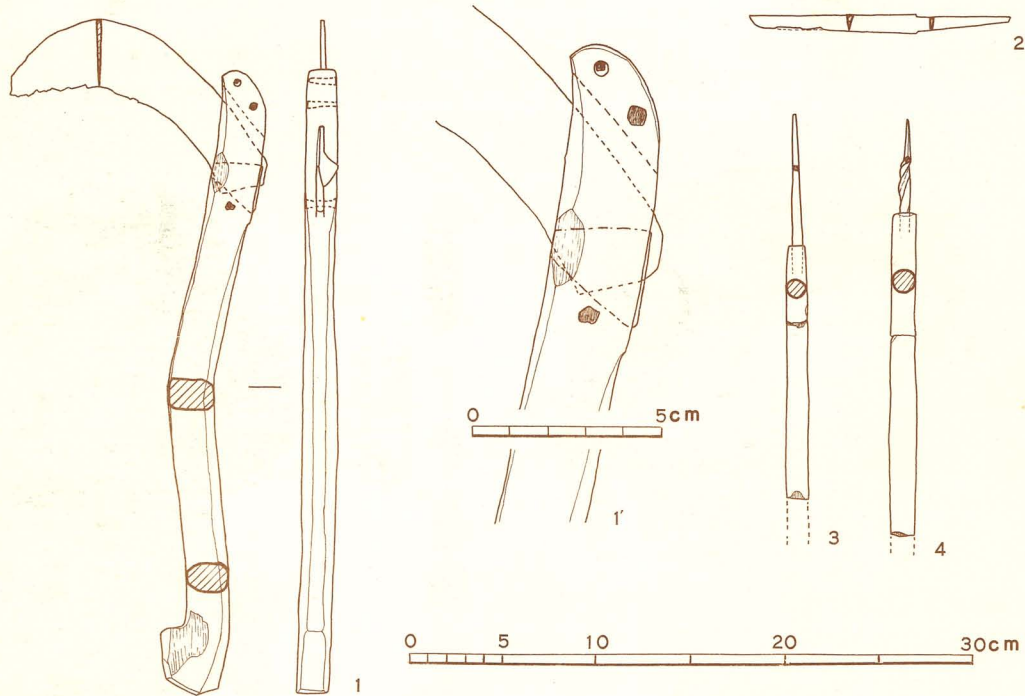
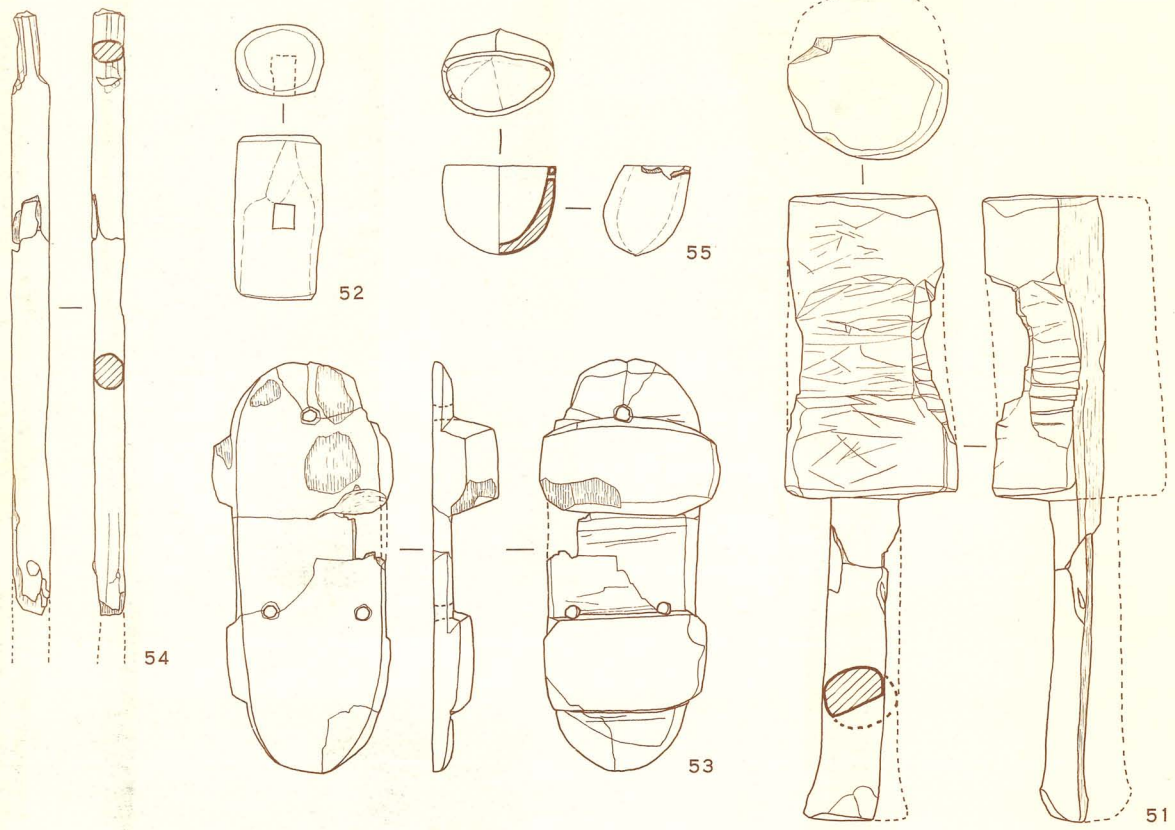


48



1:2


49





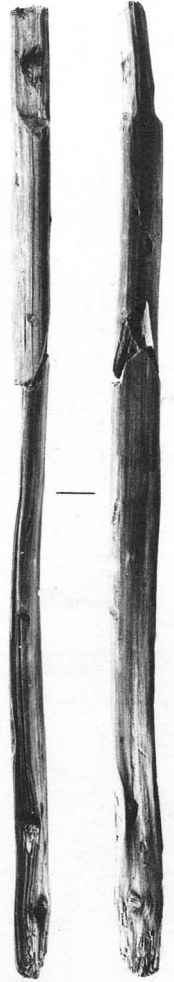
1:2.5

51



1:1

54




1:2.5

54




1:2

55




1:2

50




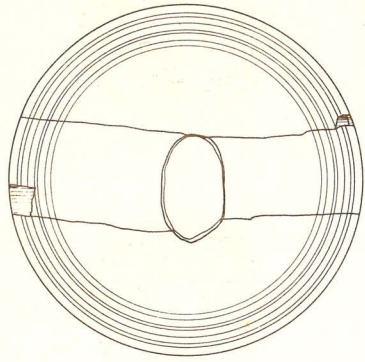
1:2

52




1:2

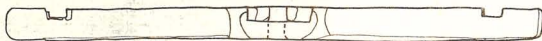
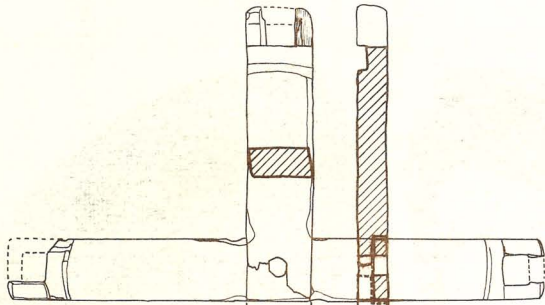
53



47



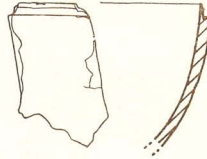
48



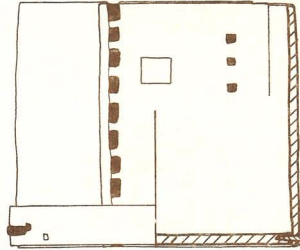
49



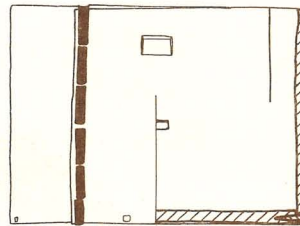
9



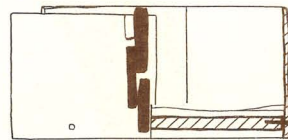
10



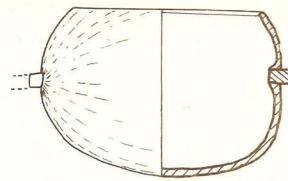
44



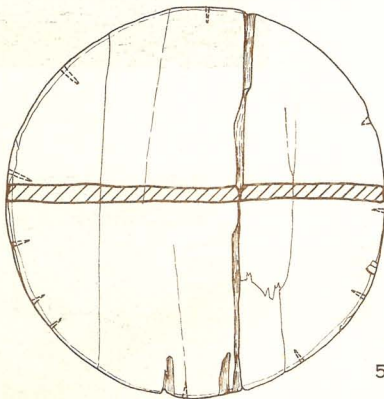
45



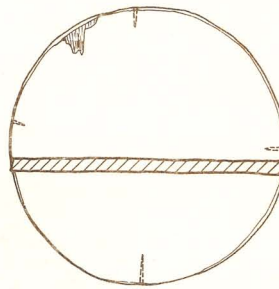
46



50




57



56

0 5 10 20 30cm



1~6-  
SE311-A出土  
7·9·10 -  
SE311-B出土  
8-SE272-B出土

1~8

1:1

9·10

1:1.2

10






1:1



1'



1-4  
1:1.5

4

3

2

1

1·4-SE272-B出土 2·3-SE311-A出土