

遺構実測図2

Y-18,960

Y-18,950

Y-18,940

Y-18,930

X
-144,790

X
-144,800

X
-144,810

X
-144,820

SB18926

SB18295

SA18298

SD18300

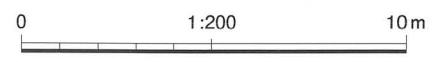
SB146

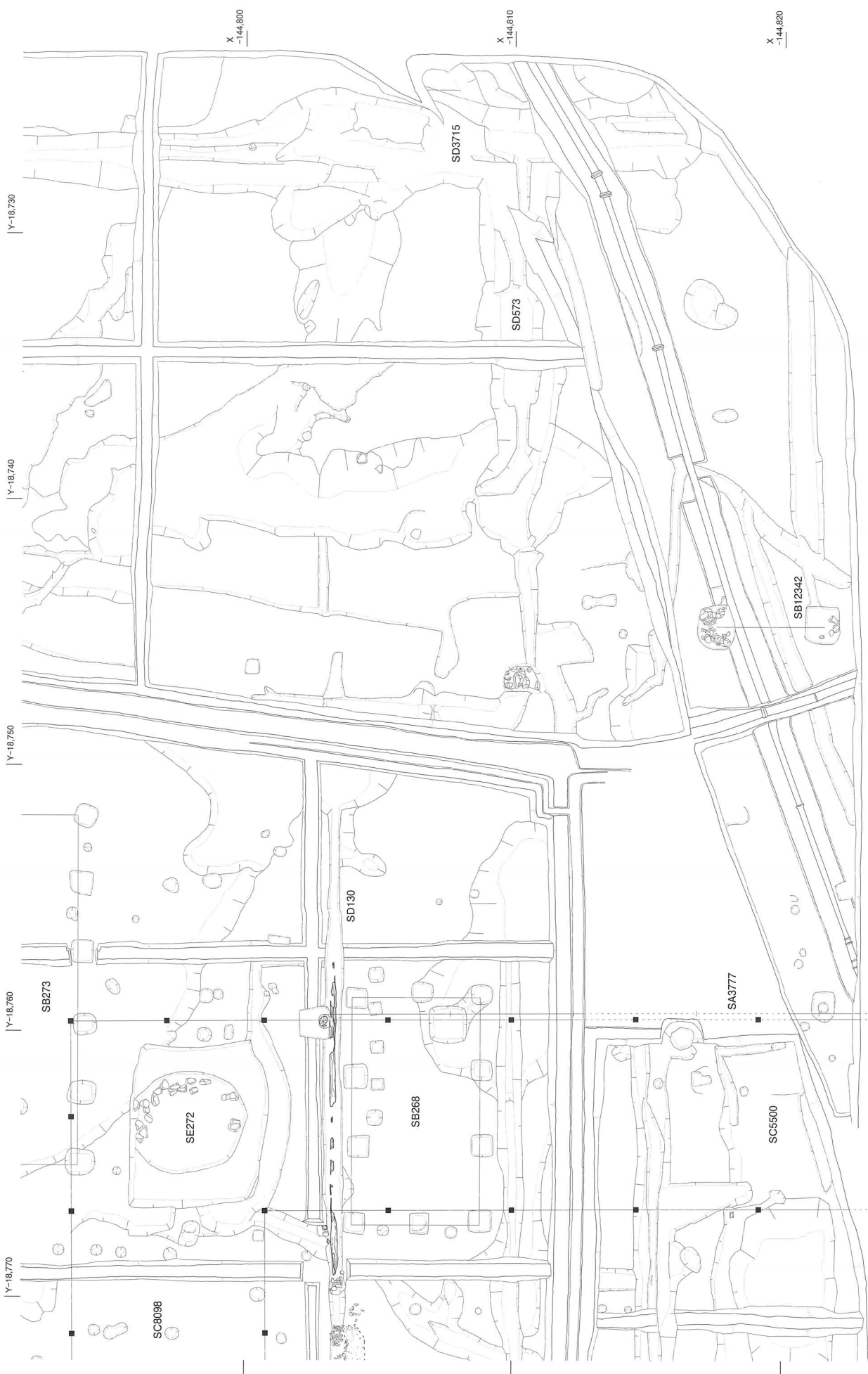
SC8098


SB145

SC13400

SA13404







Y-19,000

Y-18,990

Y-18,980

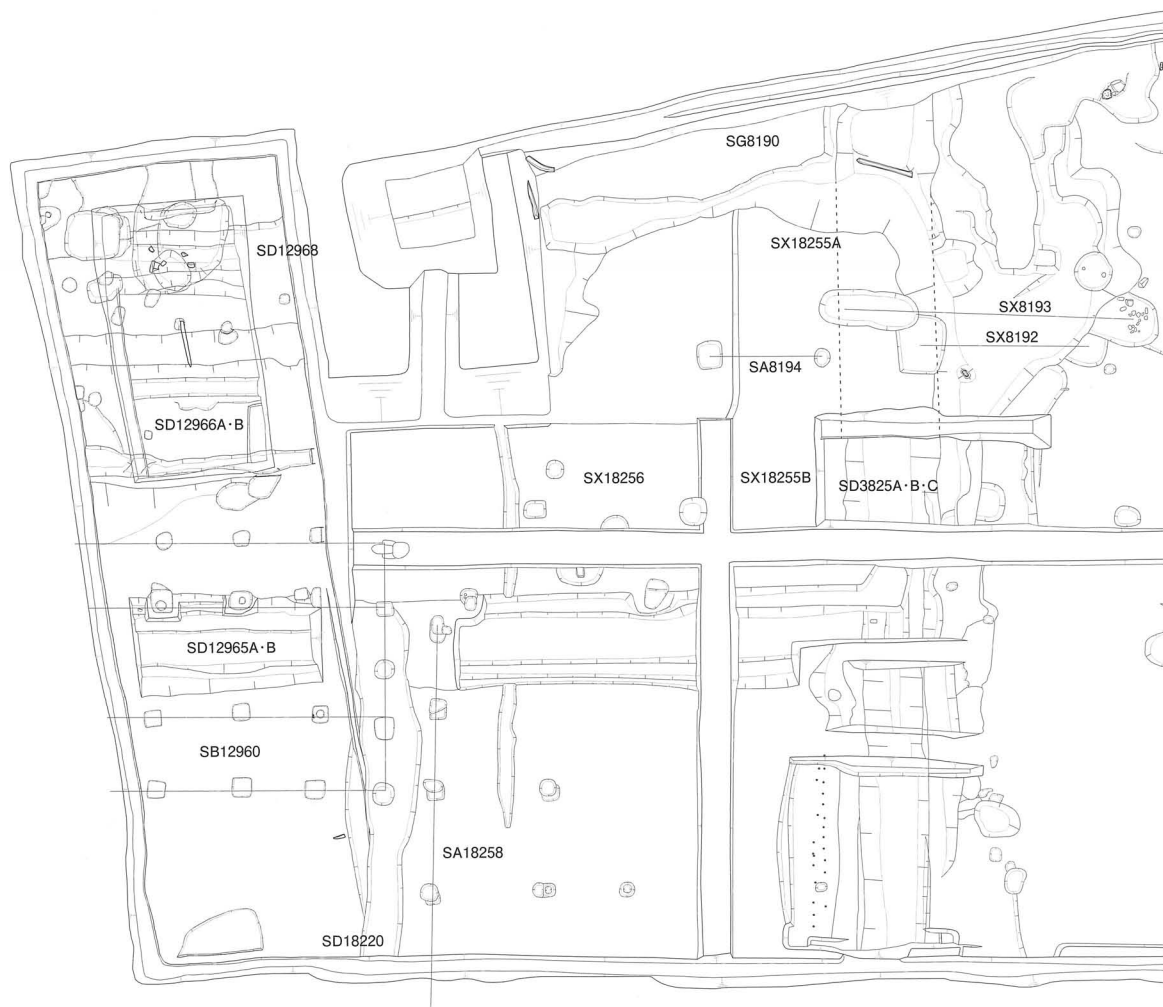
X
-144,840


X
-144,850

X
-144,860

X
-144,870

X
-144,880





遺構実測図5

Y-18,980

Y-18,970

Y-18,960

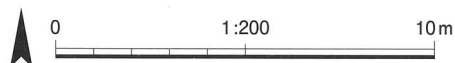
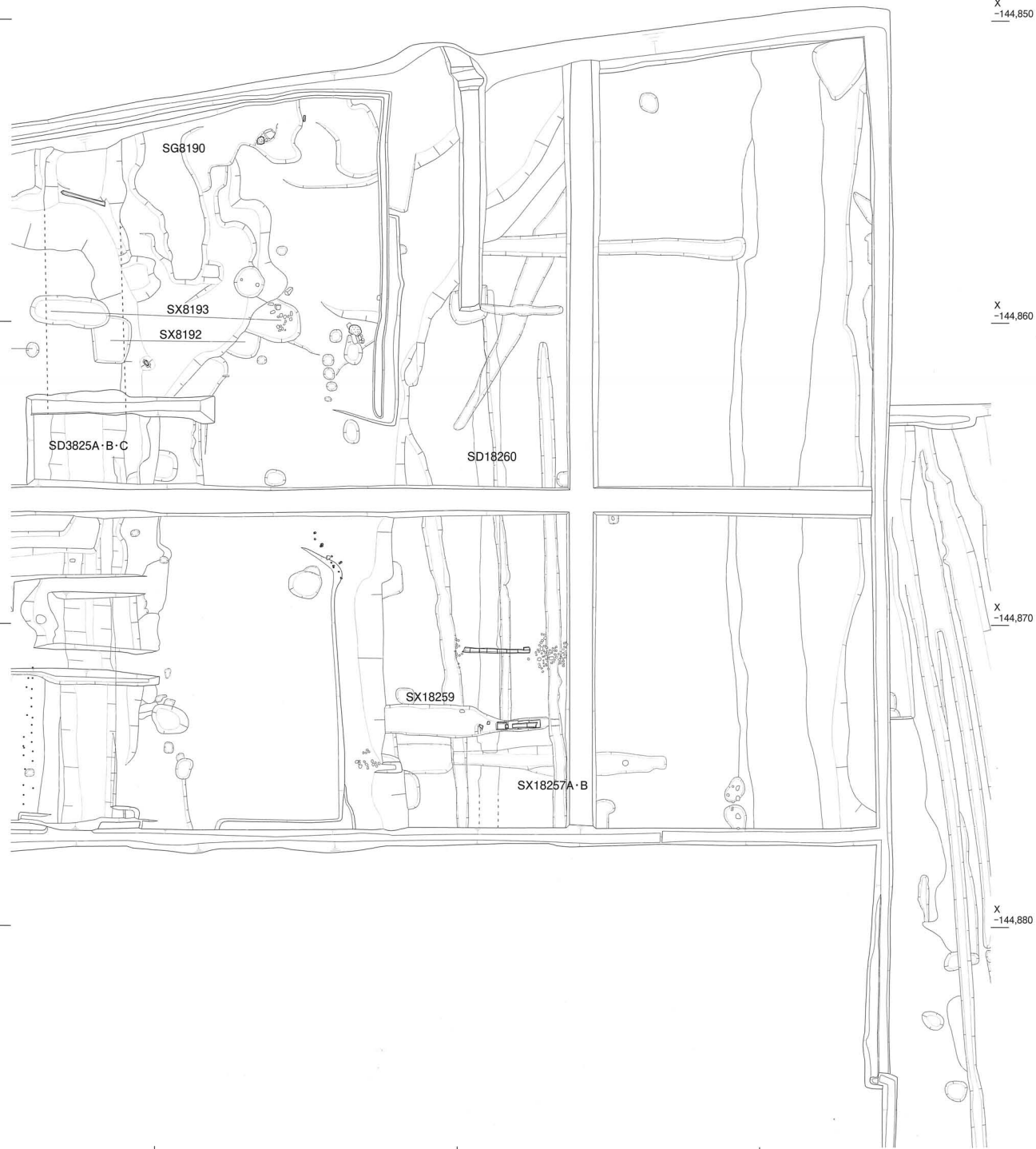
X
-144,840

X
-144,850

X
-144,860

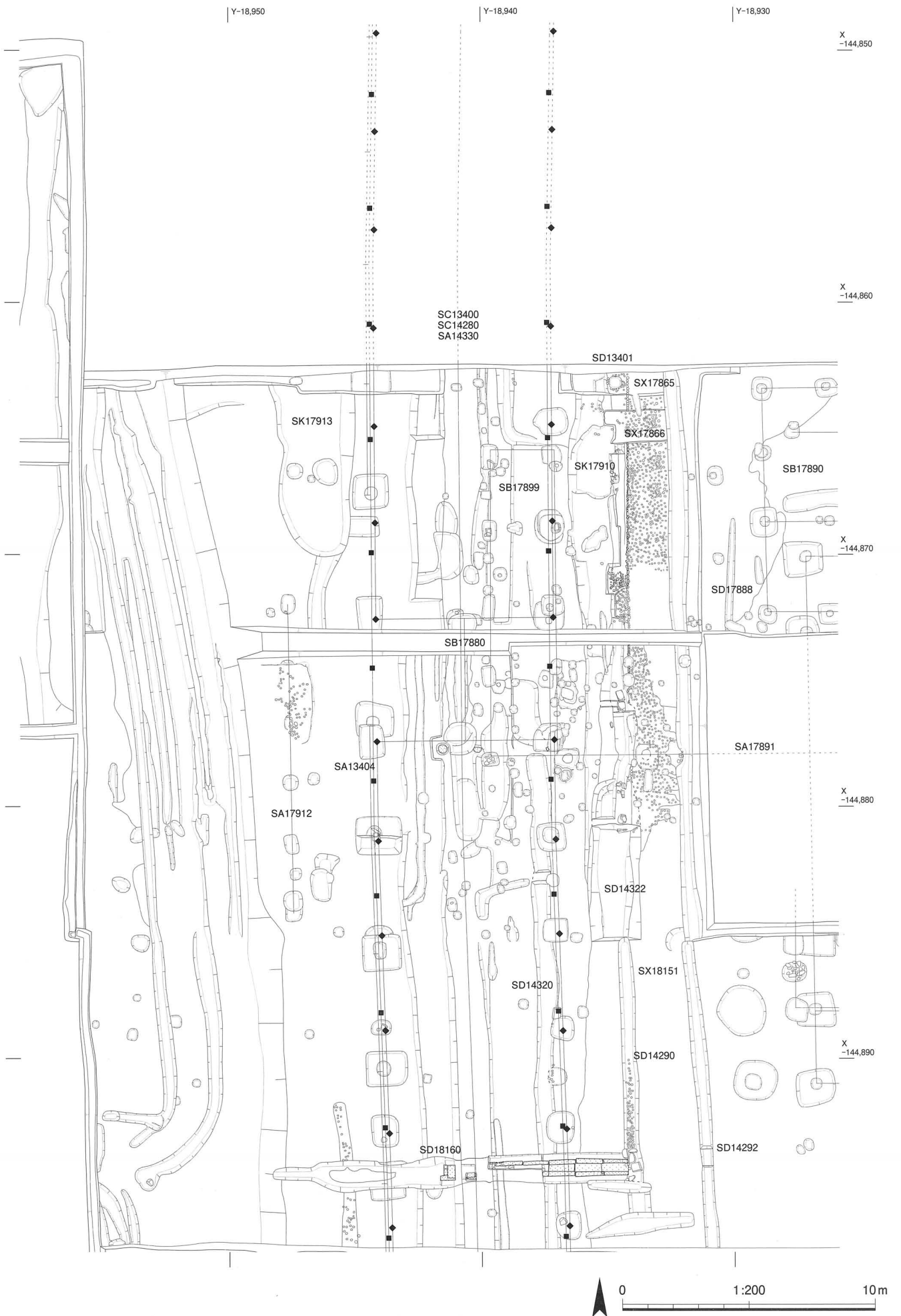
X
-144,870

X
-144,880





遺構実測図6





遺構実測図7

Y-18,920

Y-18,910

Y-18,900

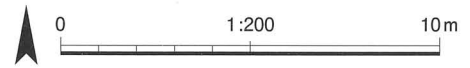
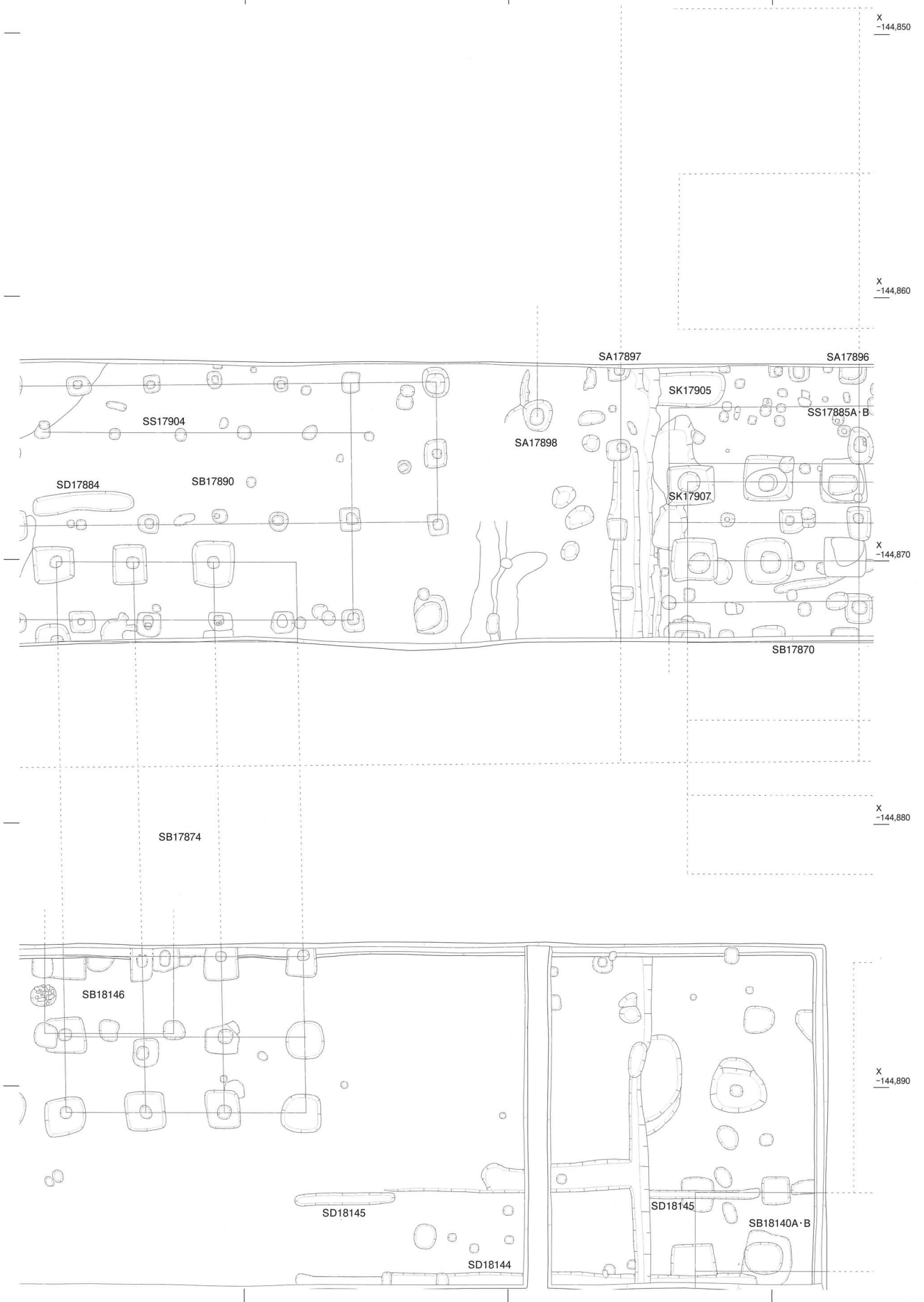
X
-144,850


X
-144,860

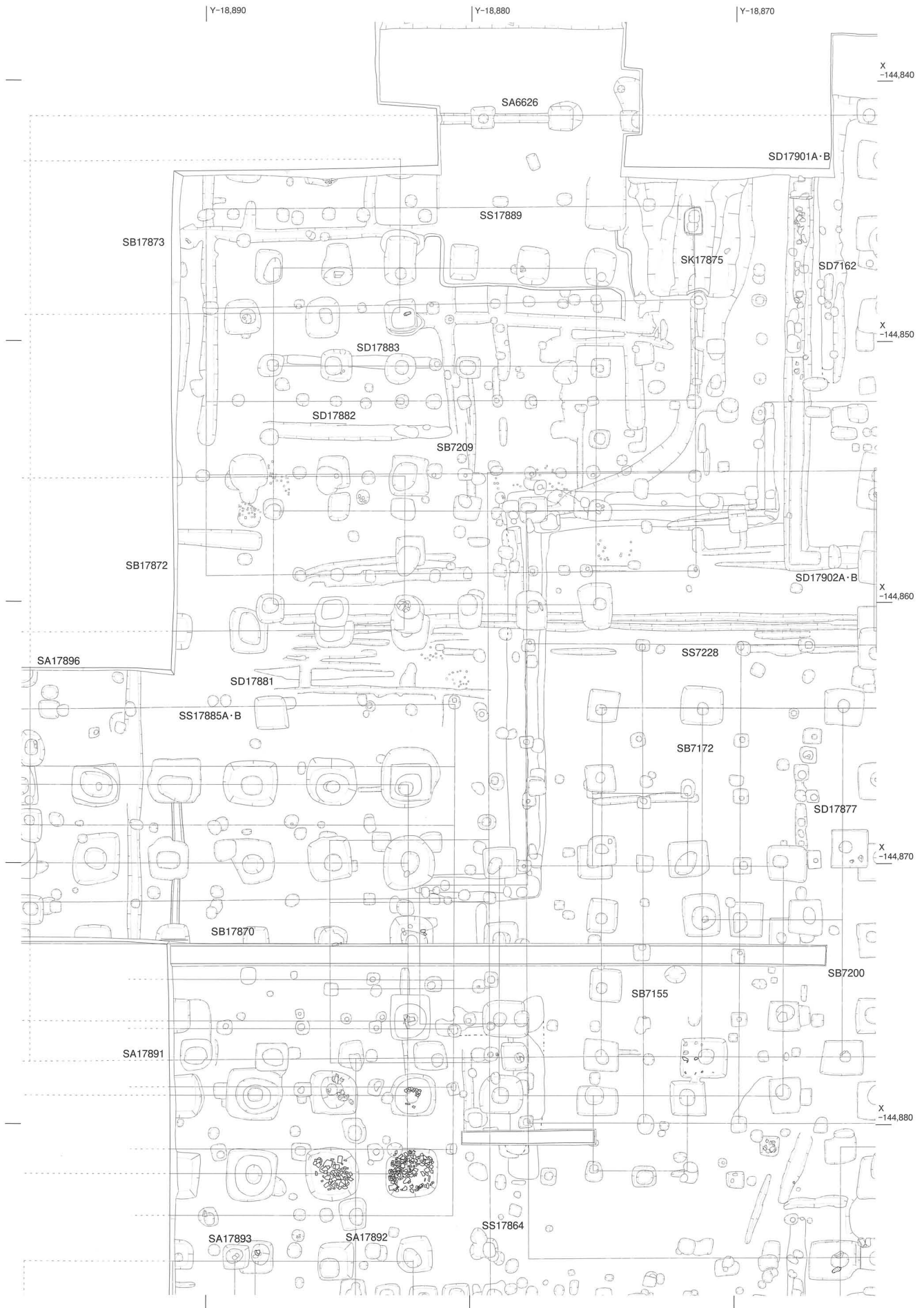
X
-144,870

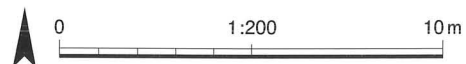
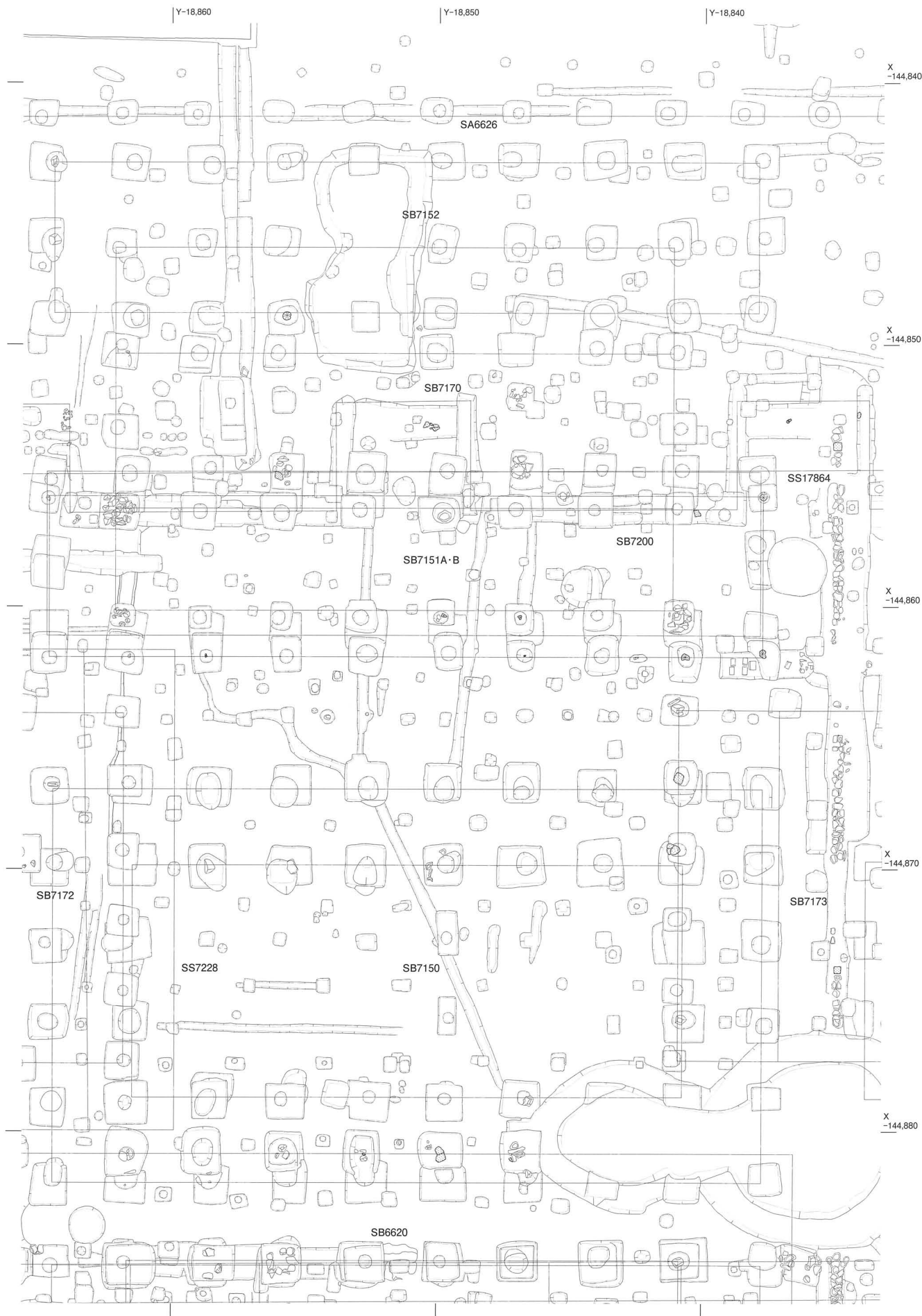
X
-144,880

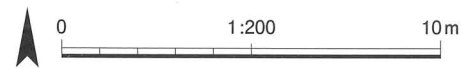
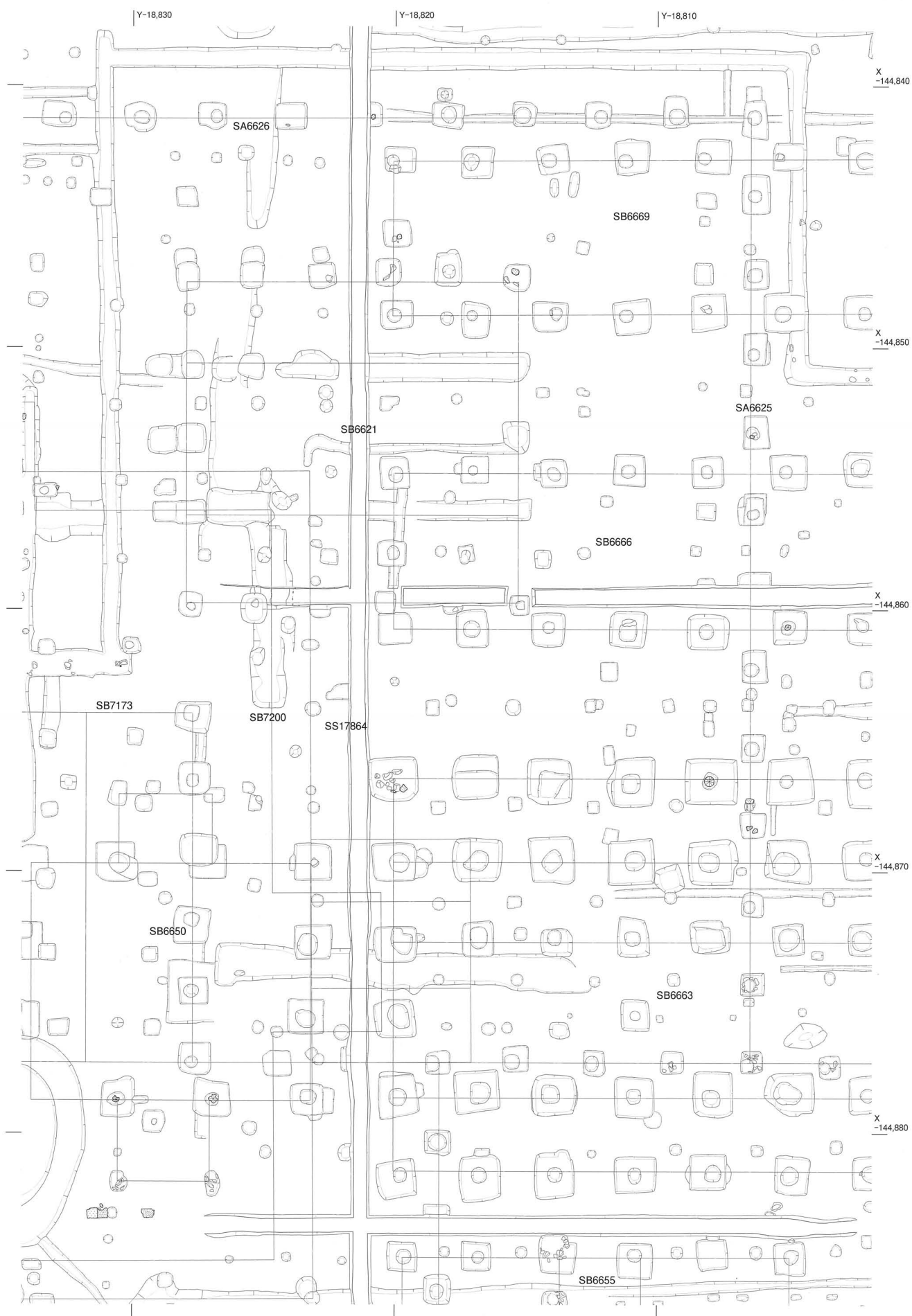
X
-144,890



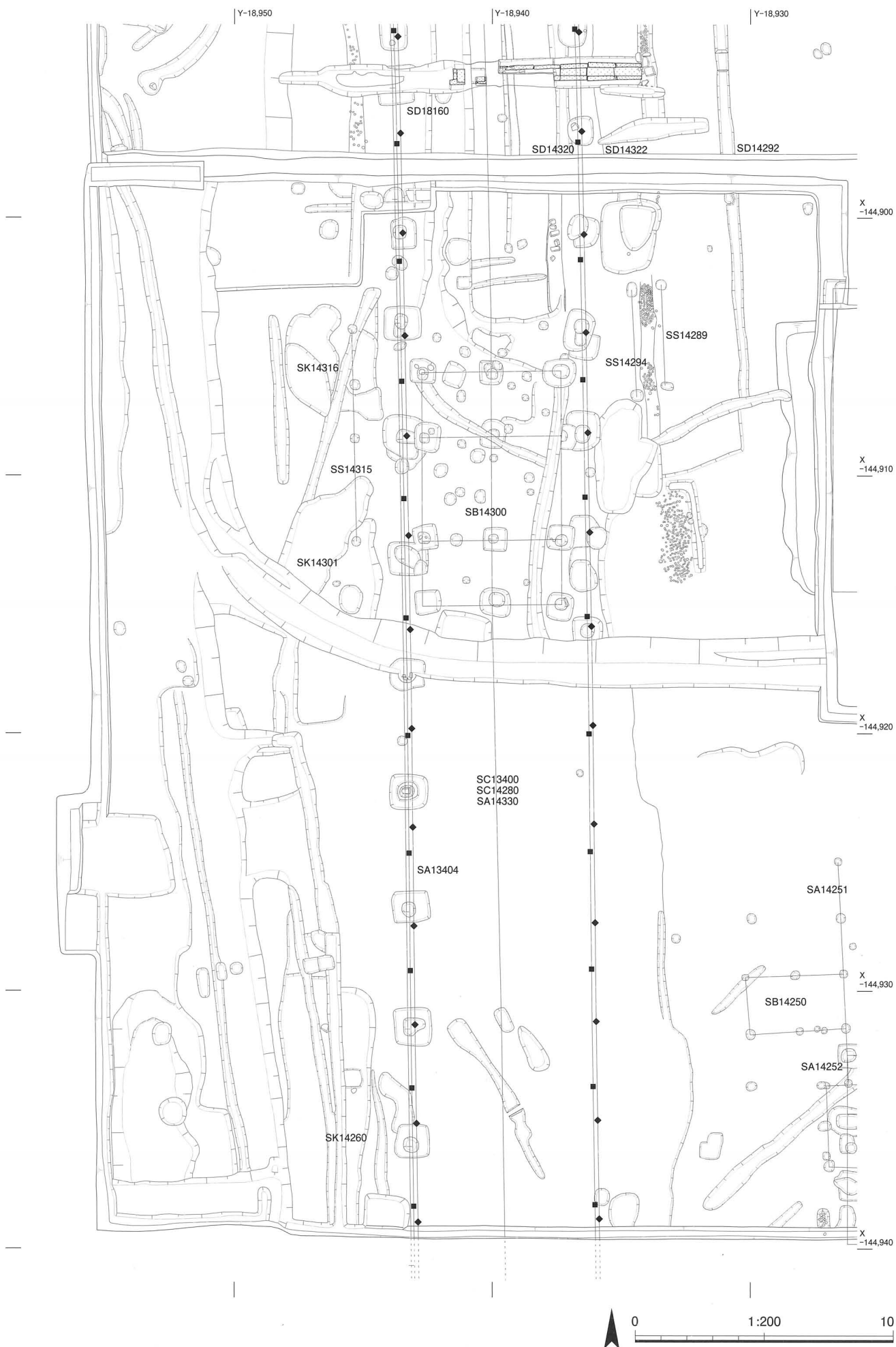





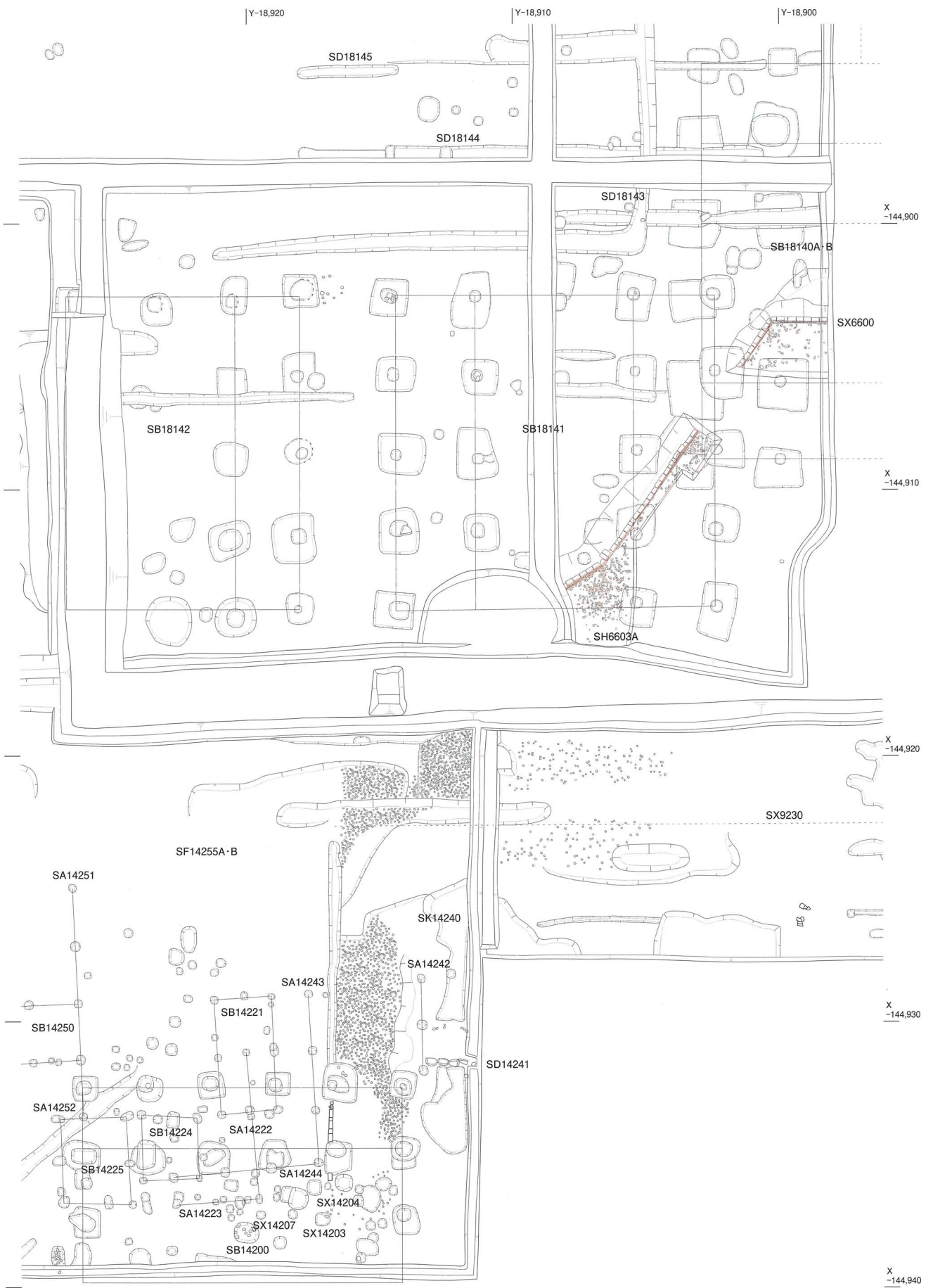





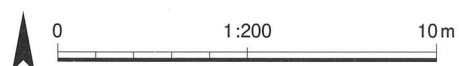
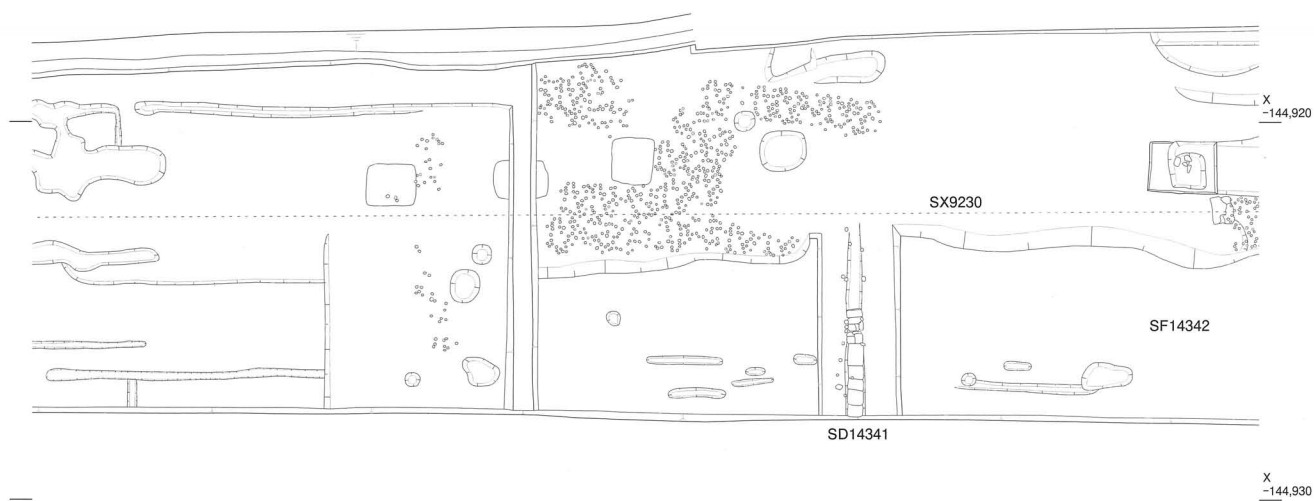
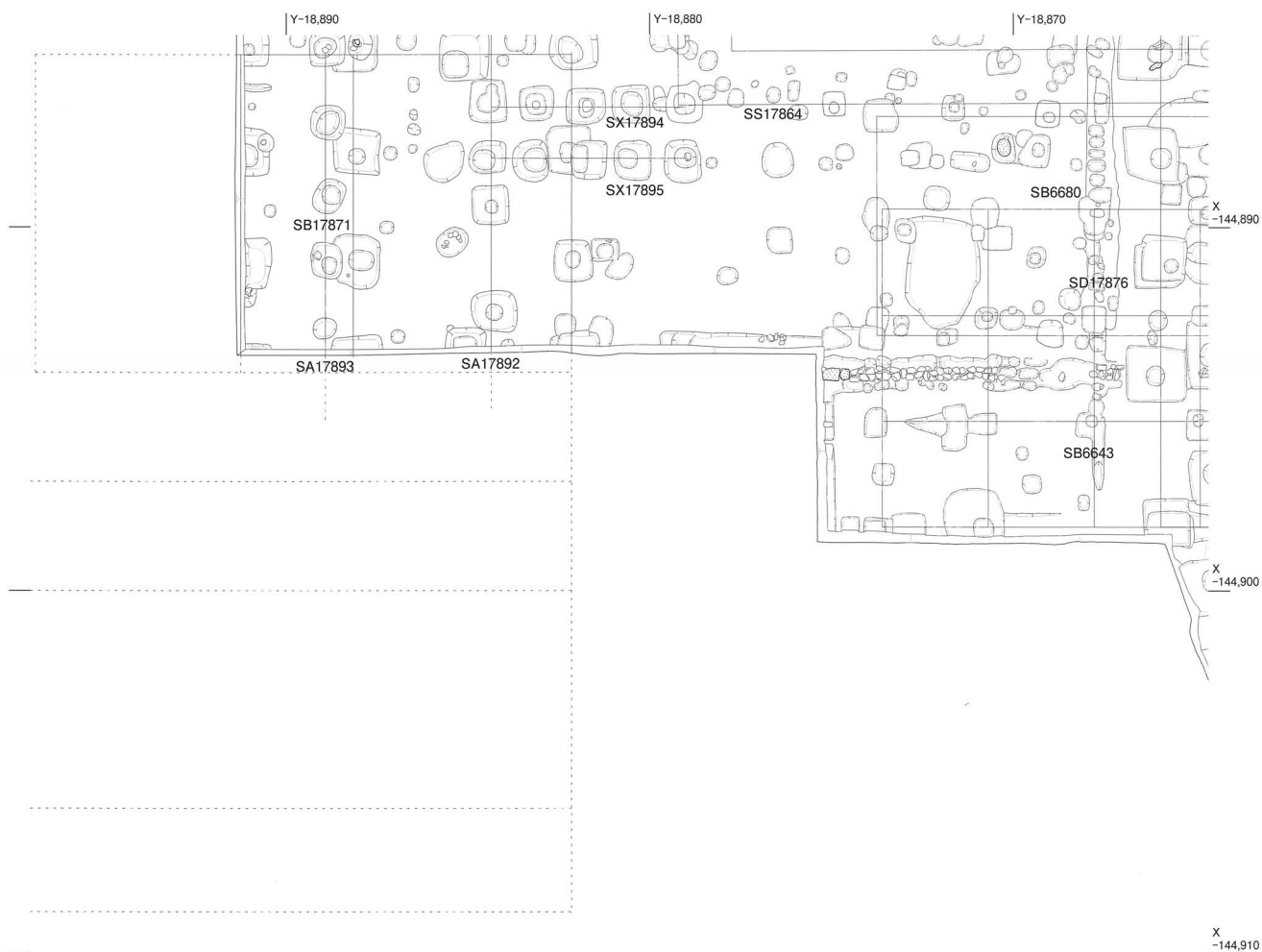





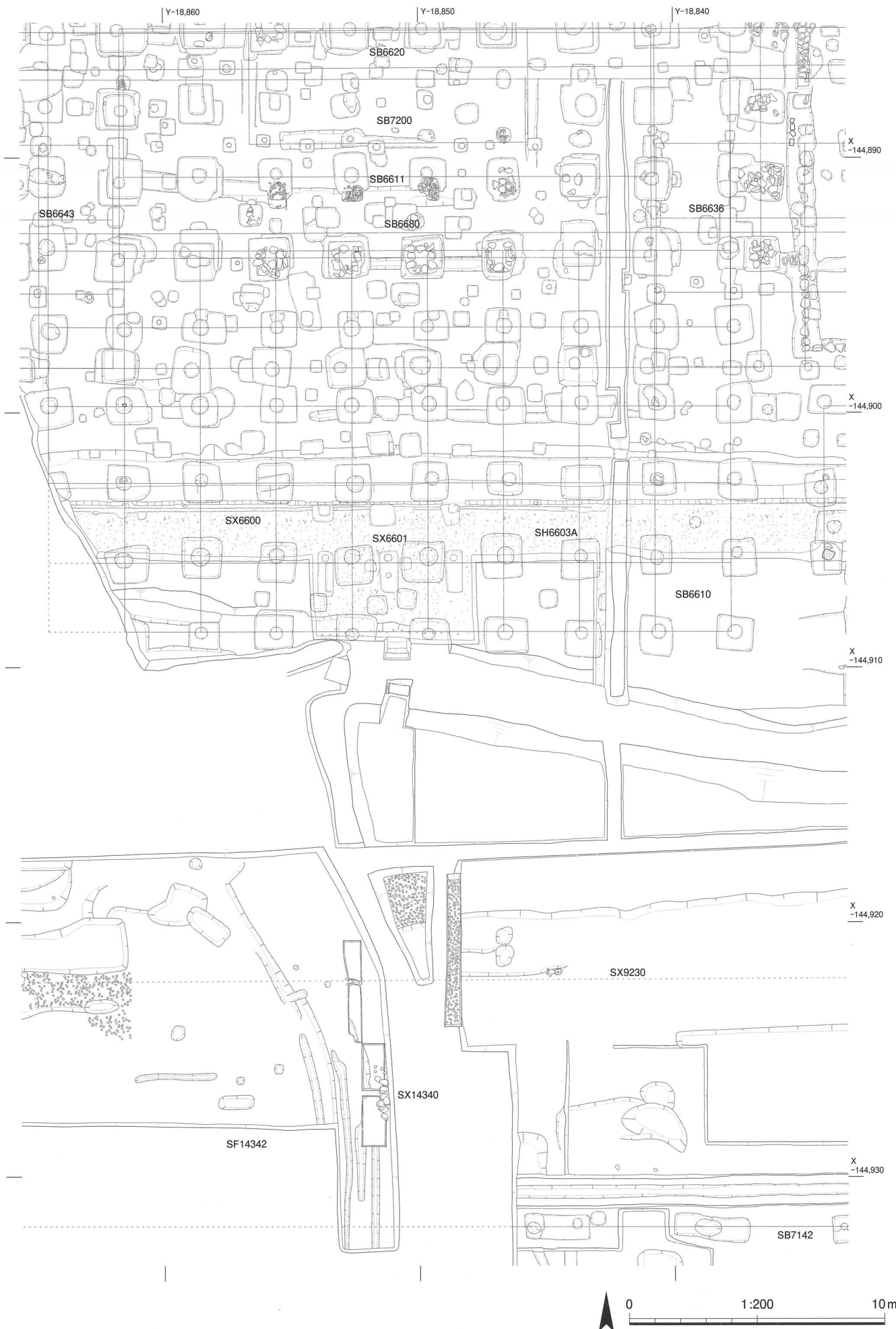





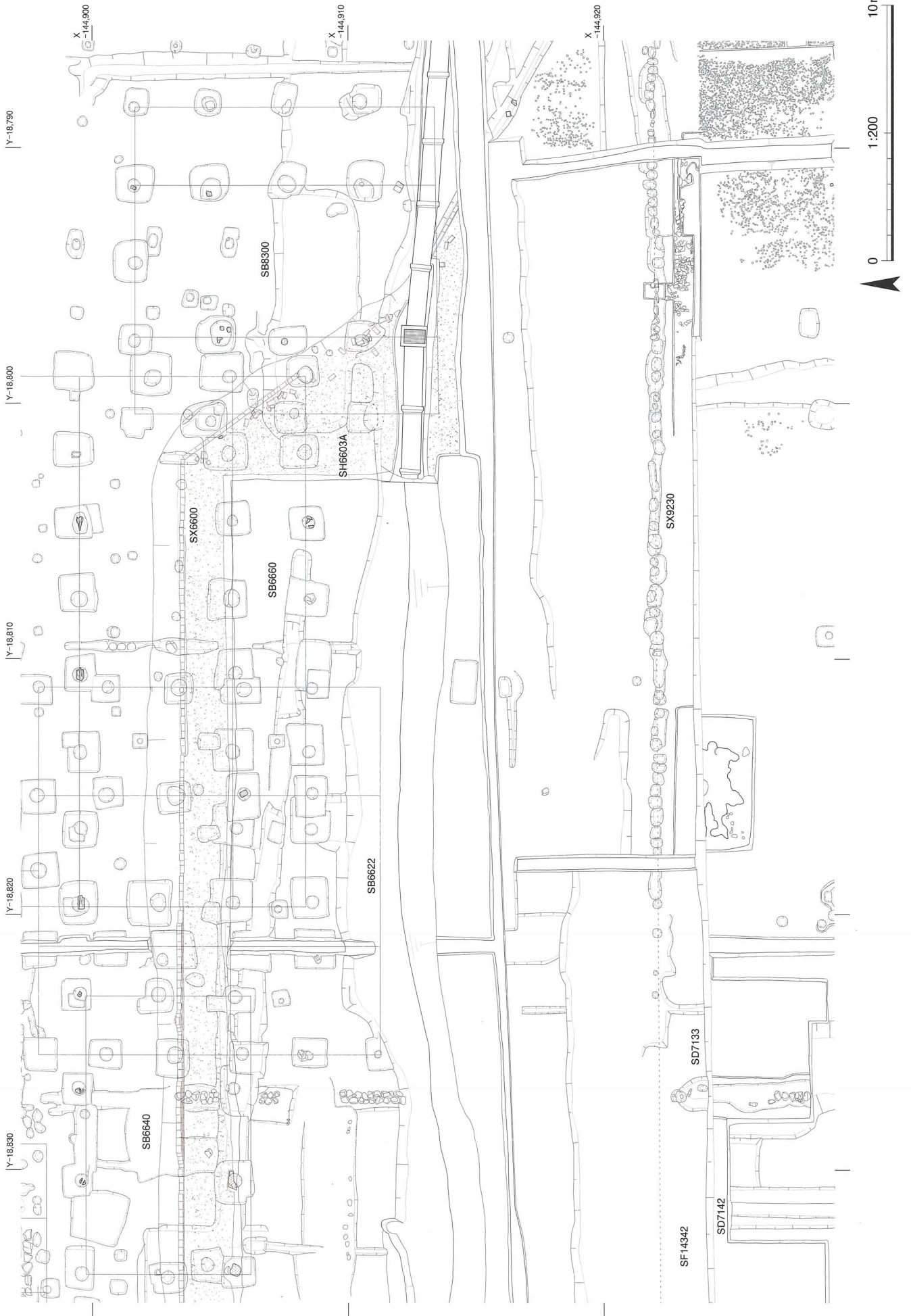





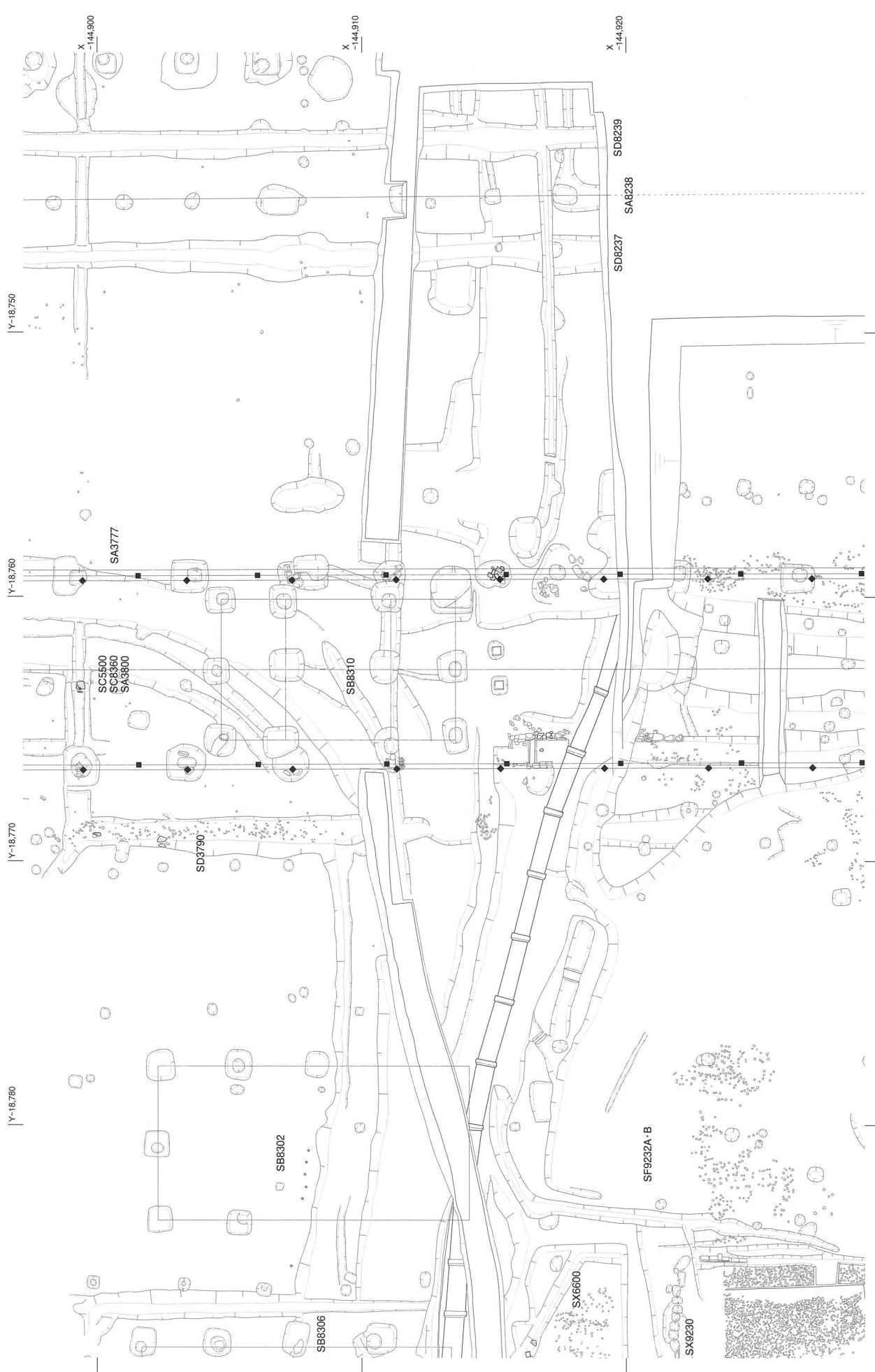












Y-19,030

Y-19,020

Y-19,010

X
-144,970

X
-144,980

X
-144,990

X
-145,000

X
-145,010

